

Bulletin #2

World Ranking Event, Czech Cup

Date 8th September, 2024

Organizers

Czech Orienteering Federation: <https://www.orientacnisporty.cz/>
Orientační Běh Opava, z.s.: <http://www.obopava.cz>

Event Director

Martin Schuster: martin.schuster@tiscali.cz

Course Setter

Luděk Valík: ludek.valik@atelier38.cz

Controller

Miroslav Hadač: hadac@nord-service.cz

IOF Event Adviser

Jan Fiala: honzafiala0@gmail.com

Contact & Information

Address: Orientační Běh Opava, z.s., Vojanova 31a, Opava, 746 01, Czech Republic

Event web pages: <http://cp2024.obopava.cz/>

Phone contact: +420 739 242 975 (Event Director)

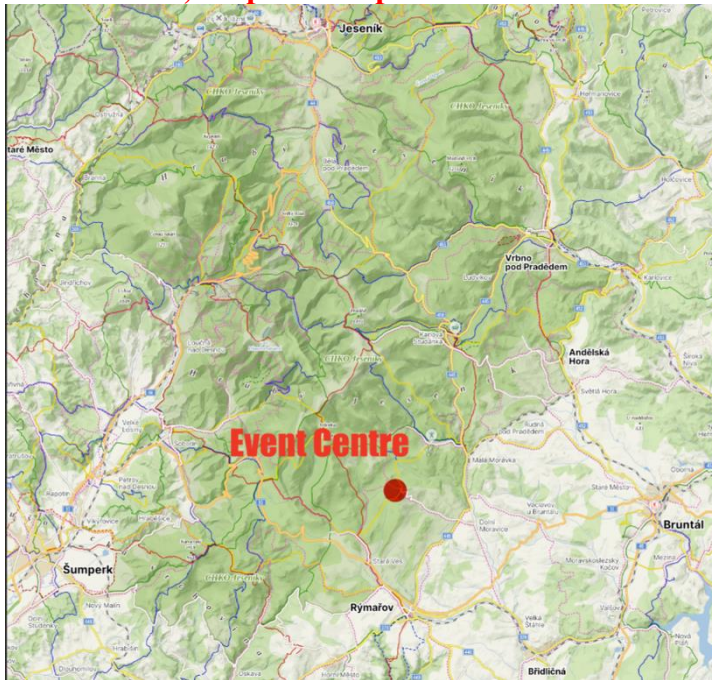
Venue

GPS: 49.9906186N, 17.2631131E

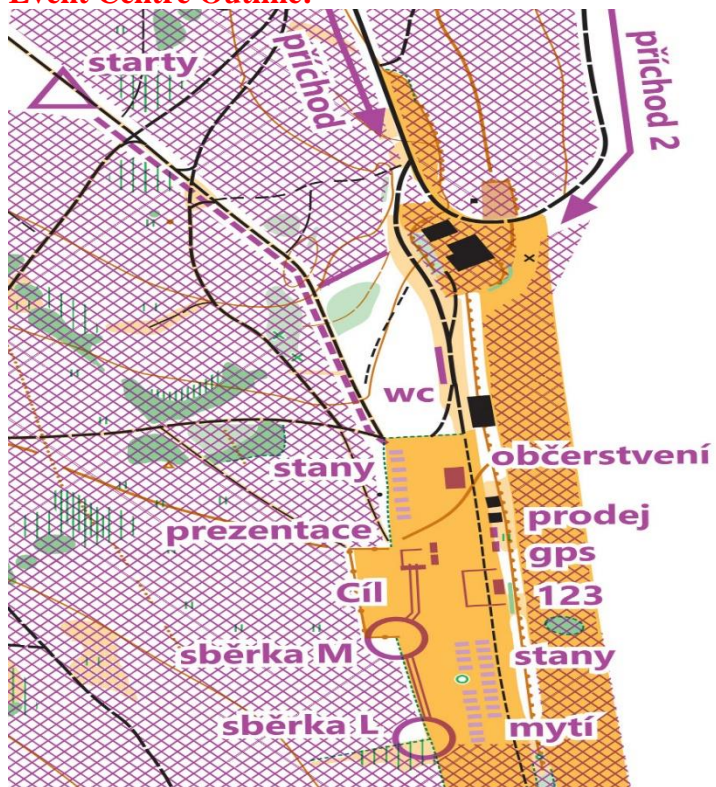
Nová Ves (u Rýmařova)



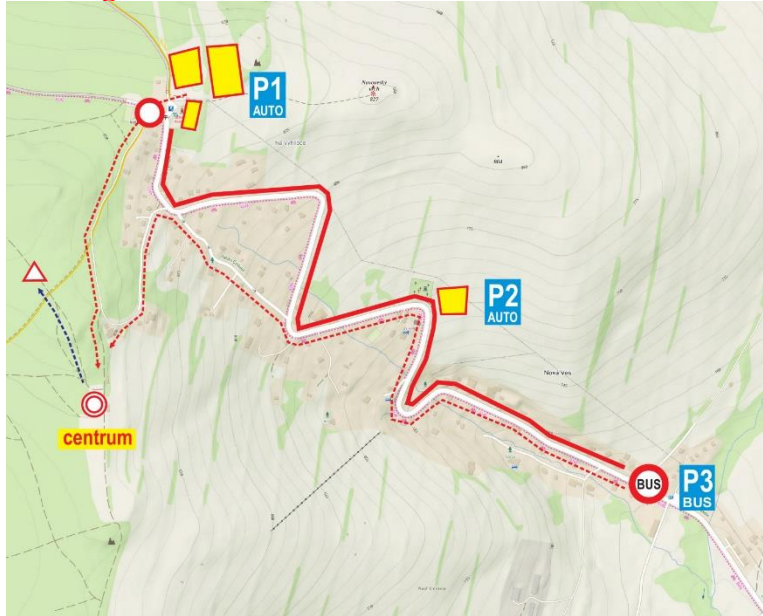
Event Centre, Map Close-up:



Event Centre Outline:



Parking



Classes, course information, Number of Entries

M21

13.8km, 600m climb, 16 controls
40 competitors entered
(none using Eventor)

W21

10.8km, 475m climb, 12 controls
27 competitors entered
(none using Eventor)

Winning Time:

88-92 minutes for M21 & W21

Starting Lists

<https://oris.orientacnisporty.cz/Startovka?id=7504#190546>

Start Interval is 4 minutes, IOF FootO Competition Rules deviation approved by EA.

Complaints

Any complaint must be filed and handed over to the organizer at the Event office as soon as possible. Time limit for complaints is 15 minutes after announcement of preliminary results (start of this time interval will be announced by speaker).

Other proceedings are governed by the provisions defined in the IOF FootO Competition Rules.

Terrain

Mountain forest in a protected landscape area of the Jeseníky mountains at an altitude of 800 – 1,000 m above sea level. Lots of swamps with streams, rocks, cliffs, knolls. Mining residues. Elevated passages, scattered vegetation. Many light and dark thickets, stones, rocks, remnants of mining thus make the floor challenging.

Weather

Expected temperatures slightly above 20 °C, partly cloudy, some scattered showers.
No special clothing required.

Schedule

08:30 – 09:00	Check-in
10:00	Start 00
10:40	First start men
11:25	First start women
13:15	Last start women
13:20	Last start men
15:00	Prize giving ceremony

Distances

Parking - Event centre	0 – 1 km
Event centre – Start	0.8 km
Event centre – finish	Finish is situated in the Event centre

Map

Name: Štěrkovec klasika, scale: 1:15 000, contour interval: 5 m

Mapped by: Bohumil Háj, Petr Matula, Jan Klusáček

Size SRA4 (225x320mm), Yupo 120g, waterproof, tear and wear protected

Map key ISOM 2017-2, as of June 2024

Special symbols:

Brown triangle = platform

Green circle = distinctive tree

Black cross = other artificial object

Root stocks are not mapped

Last map update 5 days before the Event. Maps will be collected at finish, handing out after last competitor's start.

Courses

The competition area is defined by the mapped area, moving out of bounds is strictly forbidden.

Due to the demands of the nature reserve, organizer was forced to mark a forbidden area on the western edge of the map. Failure to comply with this prohibition will be penalized by disqualification. The Event site is located in the Jeseníky Nature Reserve.

There are refreshment stations on the track set in line with the IOF FootO Competition Rules (water, marked on the map). Time limit 180 minutes for both classes.

Punching System:

SPORTident - controls will be in contactless mode (AIR+).

Competitor must punch control at the finish line (in contactless mode).

SportIdent (SI) units in BEACON contactless embossing mode, including finish.

In the starting corridor, the competitor is obliged to clear SI, and check the zeroing. By punching finish, contactless punching is turned off.

In the case of a SI unit failure, competitor must mark the passage of the control by punching the map with pliers. Competitor is obliged to hand over the map with the alternative punching to the organizer at the finish line.

The competitor is obliged to read out his/her SI card after the finish, even if he/she did not finish the race.

The SI unit "SIAC Battery test" will be located in the center (near the info board).

Dimensions of the control descriptions: M21 70 x 130mm, W 70 x 110mm.

Catering

Refreshment in the event center will be provided with limited assortment.

Jury

Zdenka Kozáková, TBM7952, Petr Pernička TZL7336, Jiří Otrusina JPV8201.

Sample of Old Map

<http://cp2024.obopava.cz/mapa/>



Partners

PARTNEŘI ČSOS pro rok 2024



komerční partneři ČSOS:



podporovatelé ČSOS:



mediální partneři ČSOS:

Special thanks of the organizer goes to:

The village of Dolní Moravice

Volunteering firefighters of Dolní Moravice

Mr. Pavel and Jan Vinohradník, private farmers

CHKO Jeseníky (Protected Landscape Area)

The event was made possible by the Lesy České republiky s.p.