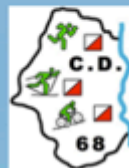


BULLETIN 4

MTB ORIENTEERING WORLD CUP 2016

Round 1

FINAL
VERSION



Organizers

- Pierson Jean-Luc; Director
- Mortellier Bernard; CO-Director
- Poirette Joël; course setter Sunday
- Denaix Michel; FFCO technical advisor
- Lauvergne Sandrine; transl. Fr/Eng/Ger
- Wallenborg Magnus; Event Advisor



Program Sunday

07.00 Event centre opens (at the finish area in Orschwihr):

08.00 Quarantine (in Orschwihr) opens at 08.00 and closes at 09.30

09.00 First departure – 2 minutes start interval.

13.00 Deadline for handing in the runner list for each delegation for the Monday relay
(at the finish area in Orschwihr)

13.30 Price ceremony followed by a Celebration drink for authority and leader of each delegation

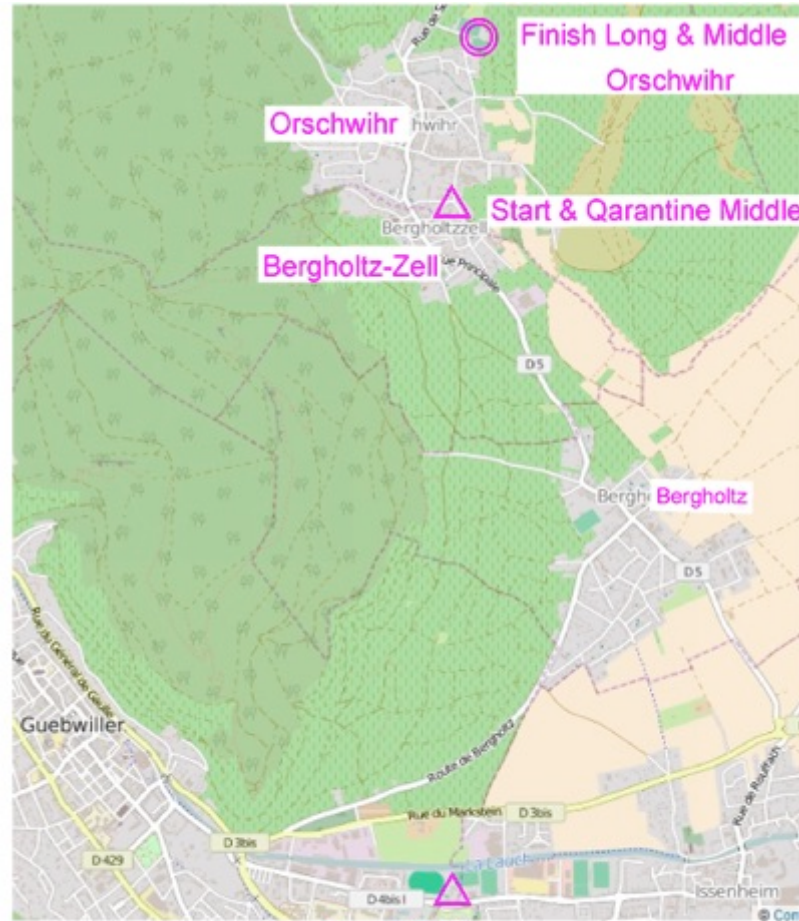
18:00 Startlist and bibs for the relay will be available at the Event centre (Stade Throo)

18.00 - 19.00: Technical meeting (stade Throo, Max two representatives per delegation)

19.00 - 20.00 : Open MTBO Forum, Sandor Talas IOF MTBO Commission Technical meeting
(Same room as the Technical meeting at stade Throo)



Start and Quarantine



Event Center
Start & Quarantine LONG
Stade Throo



Start and Quarantine Middle



Coordonnées GPS N 47°55'48486
E 7°14'15332



Middle Distance

CLASS	DISTANCE (km)	CLIMB	CONTROLS	Exp. winning time (min)
M21	14,6	375	26	55/60
W21	11,3	310	23	50/55

Map Scale: 1:10 000

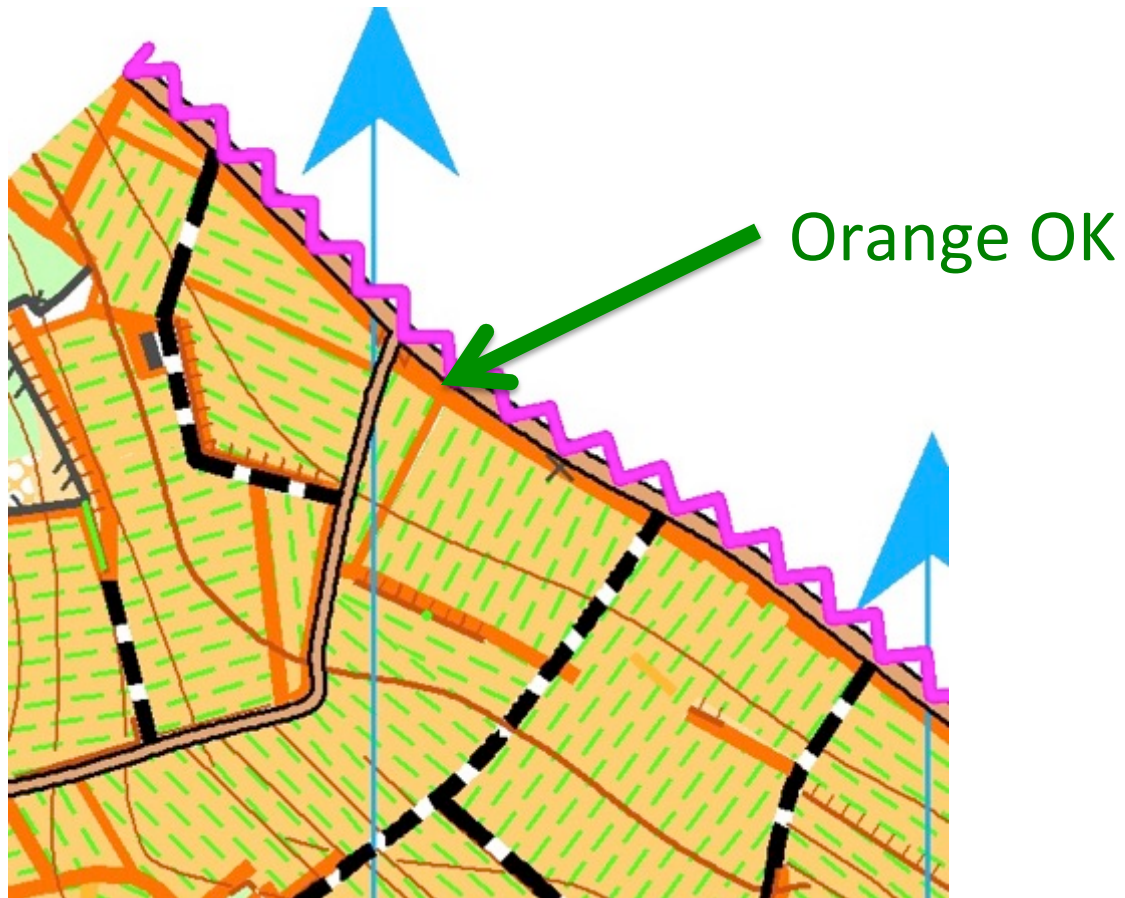
Equidistance: 5 m

First Start: 09.00

Quarantine open 08.00-9.30



Forbidden road and orange



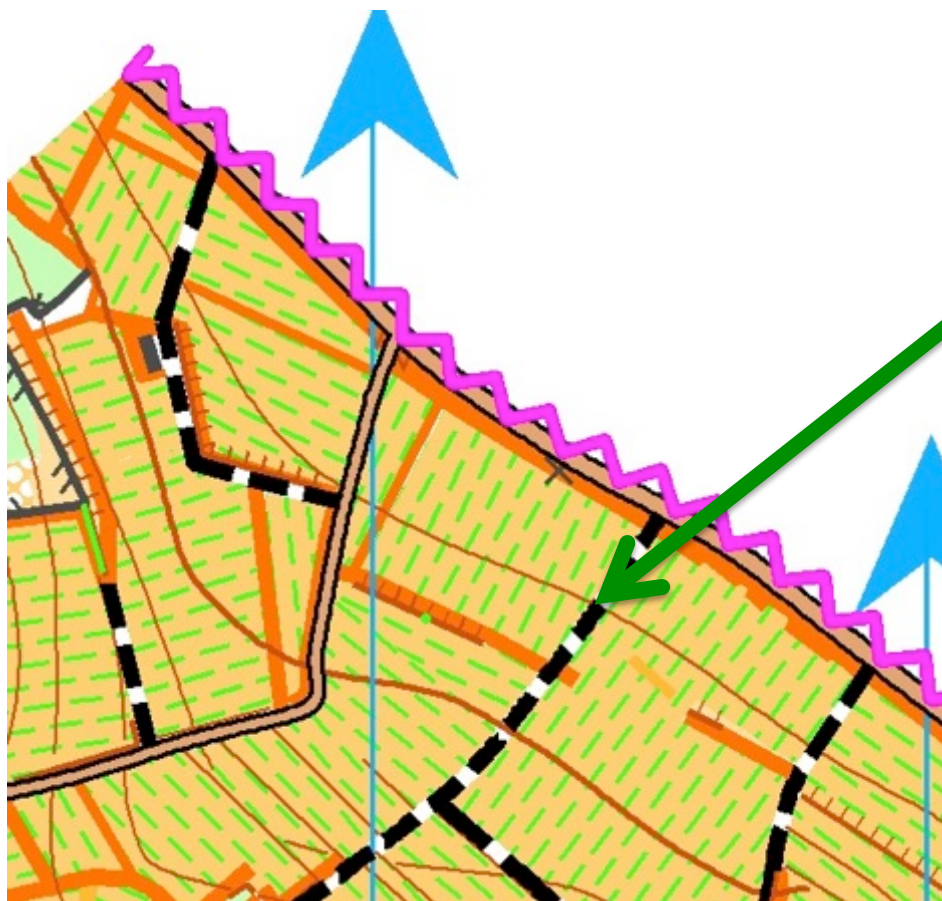
Forbidden road and orange



Orange OK



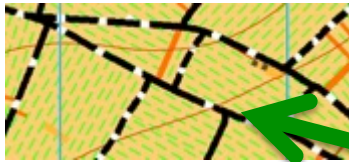
Honeycomb pavement



New = Slow to ride on!



Honeycomb pavement

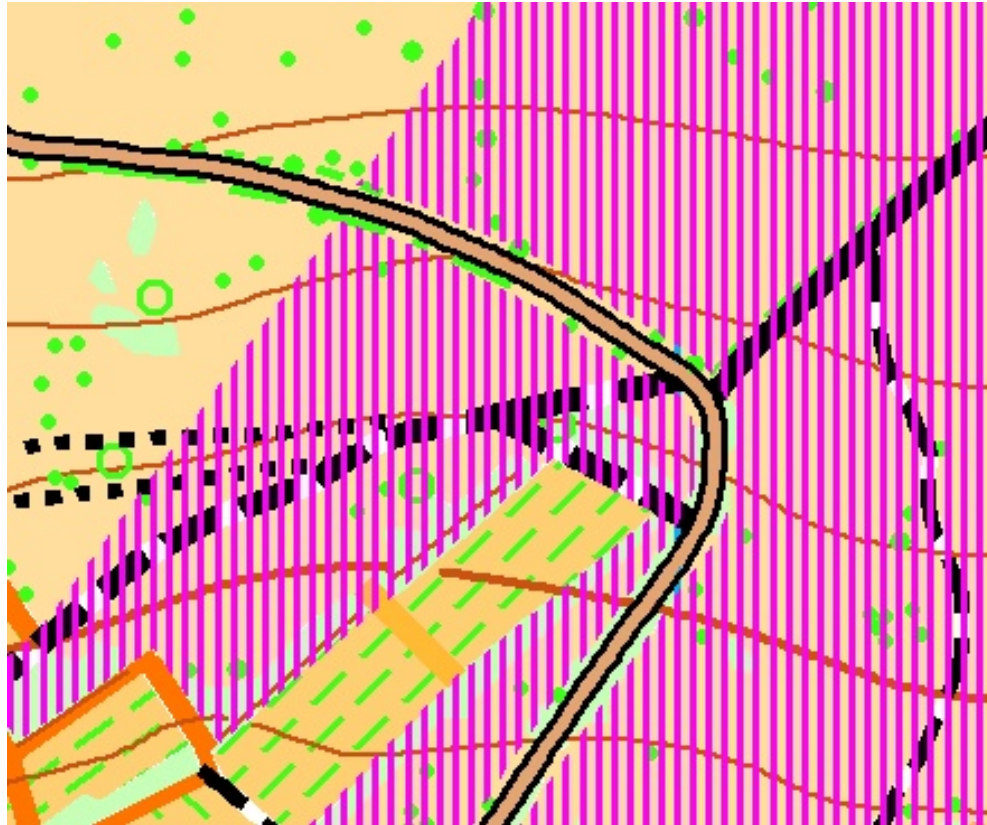


Old = Faster to ride on!



Road through forbidden area

Road OK!



Road OK!



Finish Middle Distance

