

# BULLETIN 3

## METROPOLISES OF SOUTH-EAST EUROPE

### 35. Memorial "Čika Duško Jovanović"

THREE DAYS ORIENTEERING EVENT

22-24.04.2016.



**Organizer:** Mountaineering club "Pobeda", Belgrade  
**Information:** <http://www.pdpobeda.rs/orientiring/memorial/>  
**IOF adviser:** Vujadin Zagar  
**Event director:** Vladislav Matkovic  
**Track planners:** Mrgud Pajko (1<sup>st</sup> day), Georgi Hadzimatev, Bojan Komarcevic (2<sup>nd</sup> and 3<sup>rd</sup> competition day)  
**National controller on the 2nd and 3rd day:** Vujadin Zagar  
**Event controller on the 1st day:** Dragan Krstic  
**Competition maps (fieldwork and drawing) for the 2nd and 3rd day:** Georgi Hadzimatev  
**Competition maps (fieldwork and drawing) for the 1st day:** Mrgud Pajko  
**Event secretary:** Snezana Todosic, +381 69 8826 804

### Categories:

**Women:** 12, 14, 16, 18, 20, 21E, 21A, 21B, 35, 40, 45, 50, 55, 60, 65, 70  
**Men:** 12, 14, 16, 18, 20, 21E, 21A, 21B, 35, 40, 45, 50, 55, 60, 65, 70  
**Open-B, Open-C**  
**Children:** D7 (under 7 years) and D10 (7-10 years old)

### Registration:

<http://oris.orientiring.rs/takmicenja.php>.  
[OrienteeringOnline.net](http://OrienteeringOnline.net),  
[snezanat@gmail.com](mailto:snezanat@gmail.com)

It is mandatory that the competitors of the elite categories for the WRE race are registered on IOF website via IOF Eventor.

### Fees:

For registrations and payments received before April 15, 2016 - 25 EUR for all three days or 10 EUR per day.

In case additional registrations are possible after April 15, all fees will be 5 EUR more expensive per day.

### Payments:

Bank account: PK "Pobeda" 355-1024872-24, Vojvodjanska banka  
Payment indication: Start fees for 35. Memorial

Cash payments: At the finish area on the 1<sup>st</sup> and 2<sup>nd</sup> competition day.

The SPORTident punching system will be used in all races. SI-cards may be hired at the event centre, 150 din. per day.



## Scoring and awards:

On the 1<sup>st</sup> competition day, first three places in all categories for Belgrade Championship in sprint distances (scoring for pioneers) will be awarded with diplomas.

Total results from 2<sup>nd</sup> and 3<sup>rd</sup> competition days will be considered for the award of 35. Memorial “Cika Dusko Jovanovic”.

First three places in all Women’s and Men’s categories will be awarded with diplomas and medals.

First three places in Women’s and Men’s elite categories (W21E and M21E) for the WRE race will be awarded with diplomas, medals and prize money.

Conditions for awarding prize money:

- for Men’s elite categories: it is required that at least 5 Men’s elite competitors with over 2000 points in the WRE list participate in the WRE race;
- for Women’s elite categories: it is required that at least 5 Women’s elite competitors with over 2000 points in the WRE list participate in the WRE race.

First place in Men’s and Woman’s elite categories will be awarded with 200 EUR each, second place with 100 EUR each, and third place with 50 EUR each.

## Transport

**First day:** Public transport to Zemun (15, 18, 45, 77, 78) or by your own means.

**Second and third day:** It is possible to arrive at finish area by car or by bus. An asphalt road goes from Despotovac via villages of Lipovica and Bliznak for 12 km, and is then followed by 6 km of macadam. Parking area will be near the finish area and marked visibly. Transport from Belgrade to the event center and back will be provided by the organizer if at least 20 people apply for it. Ticket price is 2,000 din.

Applications: [snezanat@gmail.com](mailto:snezanat@gmail.com)

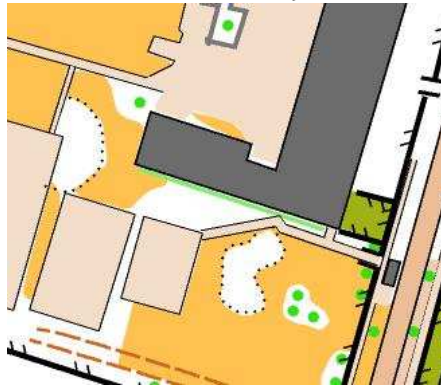




## Event center and terrain description

### First day:

“Rade Koncar” elementary school - Zemun



Urban terrain with open park spaces and varied vegetation, buildings with and without passes, houses, hedges and private property areas.

### Second and third day:

Event center will be on the Bela Reka farm (44° 12' 00.52" N / 21° 29' 47.66" E), 170 km far from Belgrade via Belgrade-Svilajnac-Despotovac-Lipovica-Bela Reka road.

Event center will open two hours before the race starts.



Runable oak and beech forest with occasional open areas. Relief is mildly steep with many details, trenches, depressions, ditches and sinkholes.

The ground is not rocky, although there are several larger and smaller rocky areas.

The terrain is technically challenging and very suitable for orienteering.



# 1

Friday  
22.04.

**Belgrade Championship**  
(scoring for pioneers)  
- sprint distance  
**Jelovac - Zemun**  
1:4000 / e 2.5 m  
Map: new (February 2016)  
**Start: 17:30**

17:30 - First start of the race  
19:00 - Closing the race

# 2

Saturday,  
23.04.

**World Ranking Event and Championship  
of Serbia in Combination**  
(4th round)  
- middle distance  
**Bela Reka, Despotovac**  
/ 1:10 000 / e 5 m  
Map: new (February 2016)  
**Start: 11 h**

09:00 - Model race  
10:15 - Meeting with the team leaders  
10:30 - Competition opening ceremony  
11:00 - First start of the race  
15:00 - Award ceremony for the winners  
of WRE race and for the winners  
of the first day race  
15:30 - Closing the race

# 3

Sunday,  
23.04.

**Championship of Serbia in Combination**  
(5<sup>th</sup> round)  
- long distance  
**Bela Reka, Despotovac**  
1:10 000 / e 5 m  
Map: new (February 2016)  
**Start: 10 h**

10:00 - First start of the race  
13:00 - Closing of the race  
14:30 - Award ceremony for the winners  
of 35. Memorial "Cika Dusko  
Jovanovic"  
15:00 - Closing of the competition



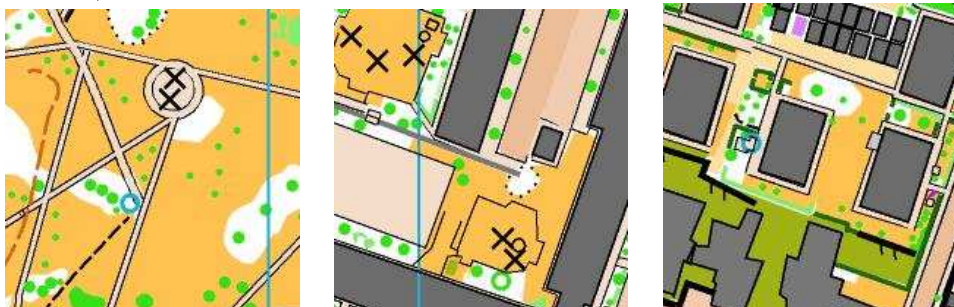


## Additional information to the Bulletin 2

### First day

### Belgrade Championship

(scoring for pioneers)



Distance between start and finish area is 100 m.

- Finish area will be at the “Rade Koncar” elementary school and competitors will be allowed to use its sanitary facilities as well as locker rooms.
- **Important:** quarantine will be at 17h.

### How to find us



Foreign competitors in pioneer categories will start 10 minutes after the start of Serbian competitors, because of the scoring for the Belgrade Championship for pioneers.

**Event center:**

Address: "Rade Koncar" elementary school, Zlatiborska 44, Zemun.

Event center GPS coordinates::

N44.8368 E20.3949  
N44°50'12" E20°23'41"

**Course lengths**

Category	Length (km)	Number of controls	Category	Length (km)	Number of controls
M12	1,0	11	W12	1,0	11
M14	1,1	12	W14	1,4	15
M18	2,1	17	W16	1,4	17
M21B	1,7	20	W21B	1,4	17
M21A	2,1	17	W21E	2,1	17
M21E	2,6	20	W40	1,4	17
M35	2,1	17	W60	1,1	10
M40	1,7	20	SZS-C	0,7	9
M50	1,7	20	SZS-B	1,4	15
M55	1,8	20			
M65	1,4	17			



---

## The second day

The path from the finish to the start 1 area will be marked with blue ribbons.

The path from the finish to the start 2 area will be marked with yellow ribbons.

The organizer keeps the right to change course lengths.

Start no. 1 (children) is 700m far from the finish area, with 40m altitude.

Start no. 2 is 2000 m far from the finish area, with 100 m altitude.

---

### Course lengths

#### Middle distance

	Category	Length (km)	Altitude (m)	Number of controls
1	<b>M 12, SZS C</b>	1.5	65	6
2	<b>W 12, W 70, W 65</b>	1.3	60	6
3	<b>M 14, SZS B, M 70, M 65</b>	1.9	70	7
4	<b>W14, W 55, W 60, W 50</b>	1.6	75	7
5	<b>M 16, M 21B, M 50, M 55, M 60</b>	2.2	60	9
6	<b>W 16, W 21A, W 21B, W 45, W 40</b>	2.1	60	8
7	<b>M 18, W 18, M 40, M 45, W 35</b>	2.4	75	10
8	<b>M 21E</b>	4.6	200	13
9	<b>W 21E, M 35</b>	4.5	170	14
10	<b>M 21A, M 20, W 20</b>	3.1	140	11

#### Start 1

	Category		
1	<b>M 12, Open C</b>	1.5	65
2	<b>W 12, W 70, W 65</b>	1.3	60
3	<b>M 14, SZS B, M 70, M 65</b>	1.9	70
4	<b>W 14, W 55, W 60, W 50</b>	1.6	75

#### Start 2

	Category			
1	<b>W 14, W 55, W 60, W 50</b>	1.6	75	7
2	<b>M 16, M 21B, M 50, M 55, M 60</b>	2.2	60	9
3	<b>W 16, W 21A, W 21B, W 45, W 40</b>	2.1	60	8
4	<b>M 18, W 18, M 40, M 45, W 35</b>	2.4	75	10
5	<b>M 21E</b>	4.6	200	13
6	<b>W 21E, M 35</b>	4.5	170	14
7	<b>M 21A, M 20, W 20</b>	3.1	140	11



### Third day

**Important:** For M/W21E, M/W21A, M/W18, M/W35 map scale will be 1:15000.

The path from the finish to the start area will be marked with **orange** ribbons.

- On the third competition day water will be provided on the track.

Start is 1000 m far from the finish area, with 25 m altitude.

### Course lengths

#### Long distance

	Category	Length (km)	Altitude (m)	Number of controls
1	M 12, SZS C	1.6	70	8
2	W 12, W 70, W 65	1.3	65	6
3	M 14, SZS B, M 70, M 65	2.1	100	9
4	W 14, W 55, W 60, W 50	2	85	7
5	M 16, M 21B, M 50, M 55, M 60	3.9	190	12
6	W 16, W 21B, W 45, W 40	3.3	150	10
7	M 18, W 18, W 35	4.5	230	11
8	M 21E	12.6	730	26
9	W 21E, M 35	8.8	430	21
10	M 21A, M 20, W 20	6.8	320	15
11	M 40, M 45	4.5	230	11
12	W 21A	3.3	150	10



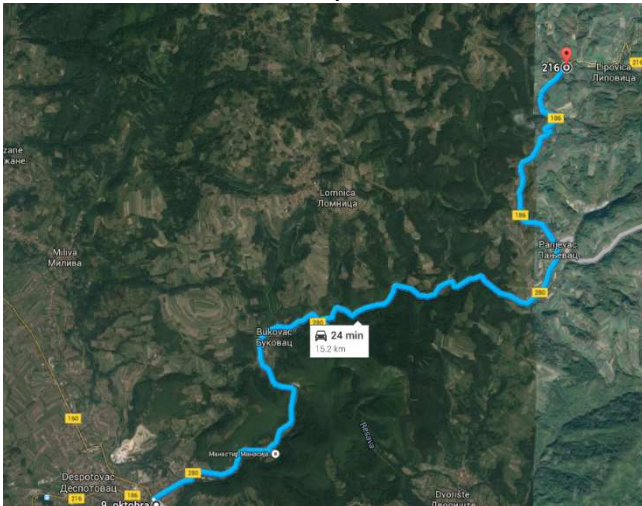
---

## How to find us

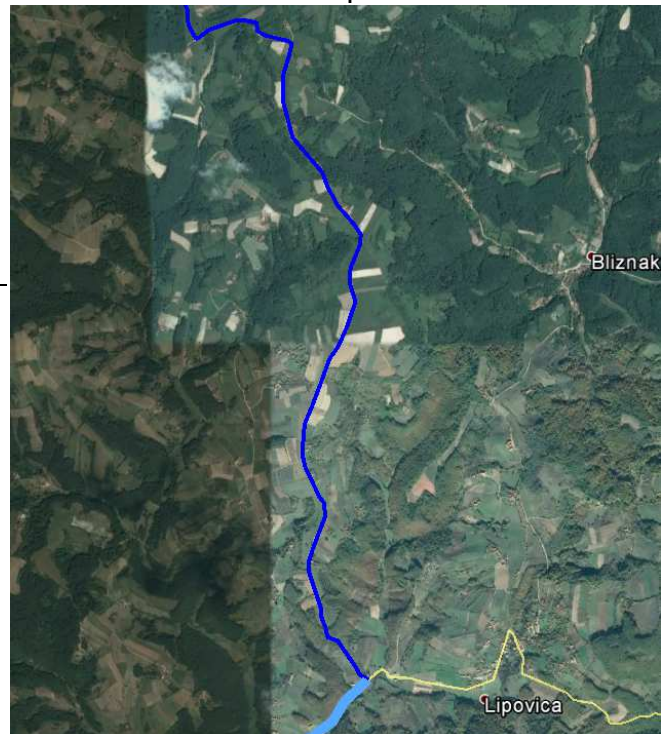
### From the highway



### From Despotovac



### From the asphalt road



- **Official registration deadline** is extended until Tuesday, 24:00. Applications after that deadline will be possible only in case certain conditions are met, at a 100din higher price per day.
- **Organized bus departure** from Belgrade to the event centre will be on 23. 4. 2016. at 06:30h from Skerliceva street, near the temple of St. Sava, and the trip back to Belgrade will be on Sunday 24. 4. 2016. right after the award ceremony.
- On Saturday afternoon a sightseeing tour of one of the many tourist attractions of the area will be organized.
- On Saturday evening, around 21 h, there will be a party at the TLS hotel in Despotovac.

All the information about the accommodation and contact is provided in the Bulletin 2.

---

## Come and orient yourself to orienteering!

---





**The competition is sponsored by:**

City secretariat for sport of the city of Belgrade, Serbian Orienteering federation, Orienteering league of Belgrade, Municipality of Despotovac, Ethno house Milanovic, Bela Reka farm, Municipality of Zagubica, TO Zagubica, TO Despotovac, Municipality of Petrovac.

**The competition is supported by the following media:**

Sportski Zurnal, Sport FM Radio, TV Resava, TV Studio B, Jutarnji program RTS, TV Pink, Radio Beograd Prvi program.



**Each athlete participates in the event at their own risk!**

» The government of the Republic of Serbia - Ministry of youth and sport and Belgrade Secretariat of sport and youth contributed significantly in the realization of our projects by providing necessary means for its funding.«