

BULLETIN 3

Baltic Orienteering Cham- pionships 2023 Baltic Masters Championships and Baltic OPEN

VÄRSKA
ESTONIA
26-28.05.2023

EVENT PROGRAM

26.05.2023

- 16.00 - 20.00 Arrival and accreditation in the event office at [Värskä Secondary School](#)
16.00 - 19.00 Model event
19.00 Team official meeting [Reegi Maja](#)

27.05.2023

- 10.30 Opening ceremony
11.00 Long distance start
13.00 Start of the Baltic Masters and Baltic OPEN long distance
15.00 Prize giving ceremony (long distance) BOC
16.00 Prize giving ceremony (long distance) Masters

28.05.2023

- 10.00 Start of the relay for national teams
10.00 M16, W16
10.15 M20, W20
10.40 M21, W21
12.00 Start of the Baltic Masters and Baltic OPEN middle distance
14.00 Prize giving ceremony (relay)
14.30 Prize giving ceremony Baltic Masters and Baltic OPEN middle distance



Baltic Orienteering Championships 2023 entry and fees

Entry fee Baltic Orienteering Championships 2023

Team entry fee is 1300 € (full team 46-56 runners), 1000 € (less than 45 runners).

The entry fee includes:

- Participation in the competitions and the model event
- Start and result lists (3 copies per federation)
- Free parking at the competition arenas

Extra fee

In classes W21 and M21, each federation may enter one more team of non-team runners. Team entry fee is 45 €

In classes 16, 20 starting fee of relay teams completed from non-team runners, including mixed teams is 30 €/team.

Baltic Masters Championships 2023 and Baltic OPEN 2023 entry fees

MW 12–14	6 € / day
MW16–20, 60–85	10 € / day
MW 21–55	16 € / day
Open races	8 € / day

The organizers will leave 1-2 reserve places at the beginning of each competition class start list. Entry fee for latecomers: 1,5 times of the normal entry fee.

Payment details Account owner: Väraska Orienteerumisklubi Peko

Address: Pikk 48, Väraska, Võru county 64001, Estonia Account number IBAN:

EE242200001120074669 Bank: Swedbank AS, 8 Liivalaia Street, 15040 Tallinn, Estonia SWIFT/BIC code: HABAE2X

All bank costs must be covered by the payer.

GPS

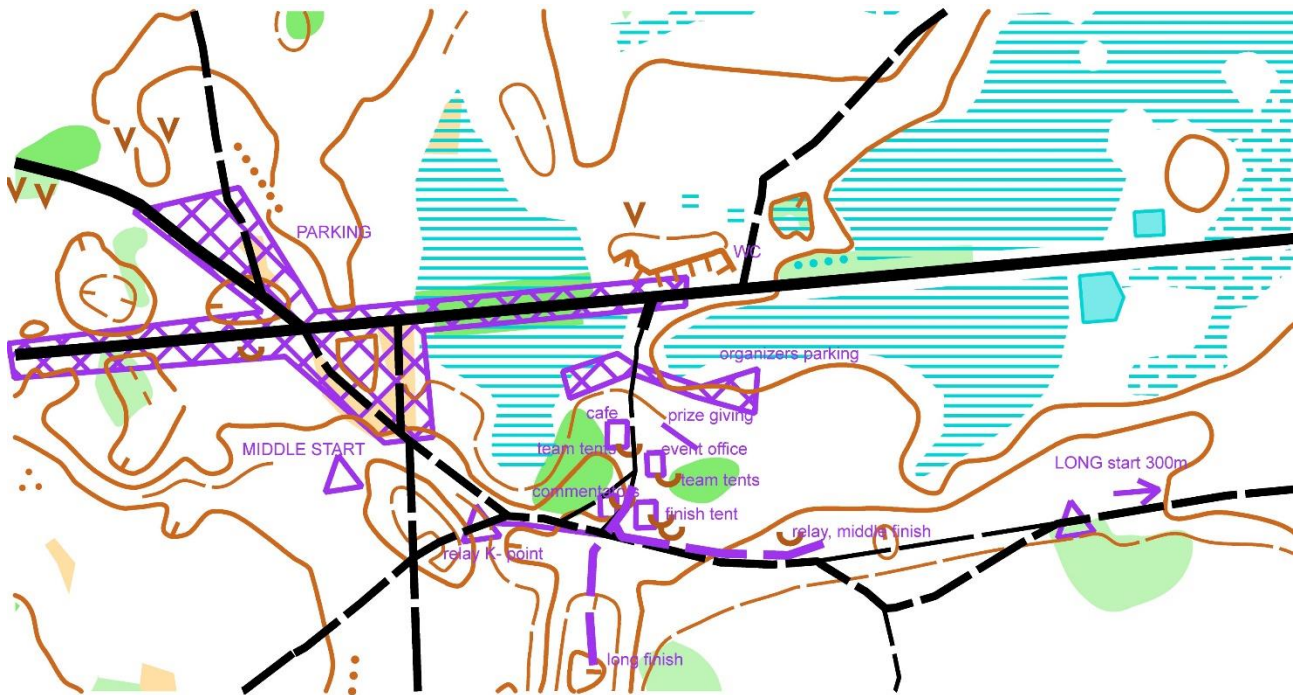
There is GPS tracking in classes MEN and WOMEN. Runners with GPS will be marked in the start protocol and the devices will be distributed at the pre-start.

The punching system to be used

Sport-Ident AIR. See user guide of SPORTident documentation – Contactless punching system AIR+ https://docs.sportident.com/user-guide/en/airplus_system.html

As a rule, a GPS watch and SIAC shall not be carried on the same arm.

Event Center



Terrain

27.05.2023

Predominantly well and very well runnability pine forest with a well structured landscape. But there are also flatter and denser areas. The share of poorer runnability and visibility landscape is more in the shorter distances. There are many different types of holes and ditches. The smaller ones are not mapped. The bogs and swamps between the mineral fields are wet. The further south the wetter. The landscape becomes less accessible from east to west. The highest slope is 25m.

28.05.2023

Compared to Long distance, the landscape is more articulated with denser vegetation. Highest slope 35m. There are even more holes and ditches. There are no ugly bush areas. There are pinetree young growth areas and a juniper underwood. Of the latter, the denser areas are mapped with sign 406 - vegetation: slow running. In the case of juniper underwood, the transitions between 405 - Forest and 406 are not clearly discernible. There are few bogs and swamps to cross.

Additional info

27.05 from the event centre to the start is 300m. Prestart is 3 min.

There is restricted area marked on the map but not marked on the terrain.

Refreshment points are in the CP and on the paths crossing the terrain.

Only water will be available in refreshing points.

Additional CP descriptions maximum size is 5 x 20 cm and are available in pre-start

CP's are in the pits unless the CP decription says otherwise!

NB! Important info about relay maps

For the sake of the map clarity there are no

- Marking from the start to the K-point. Distance from start to K point is 90m.
- Marking from the last control point to the finish - this is 160m.
- Finish sign

Baltic Orienteering Championships 2023

Scales and vertical contour intervals of the maps

Long 27.05.2023

	Re- fresh- ment point 1	Re- fresh- ment point 2	Re- fresh- ment point 3	Radio 1	Radio 2	Radio 3	KM	CP	Climb	Fork- ing	Map scale
MEN	4.6	8.1	12.9	5.9	12.9	15.9	17.9	29	215	X	1:15000
WOMEN	3.7	7.5		3	7.5	10.5	12.4	20	150	X	1:15000
M20E	4.5	6.3	7.3	5.9	7.3	10.3	13.9	19	140		1:15000
W20E	4			6			8.2	13	90		1:15000
M18E	3.8	6.3		6.3	9.3		11.1	13	120		1:15000
W18E	3.3			5.3			7.2	10	80		1:15000
M16E	3.7	5.2		7.2			9.1	11	105		1:10000
W16E				6			6.0	13	70		1:10000
M14E				4			6.2	14	70		1:10000
W14E				2.8			4.4	10	50		1:10000

Winning time for Long WRE courses

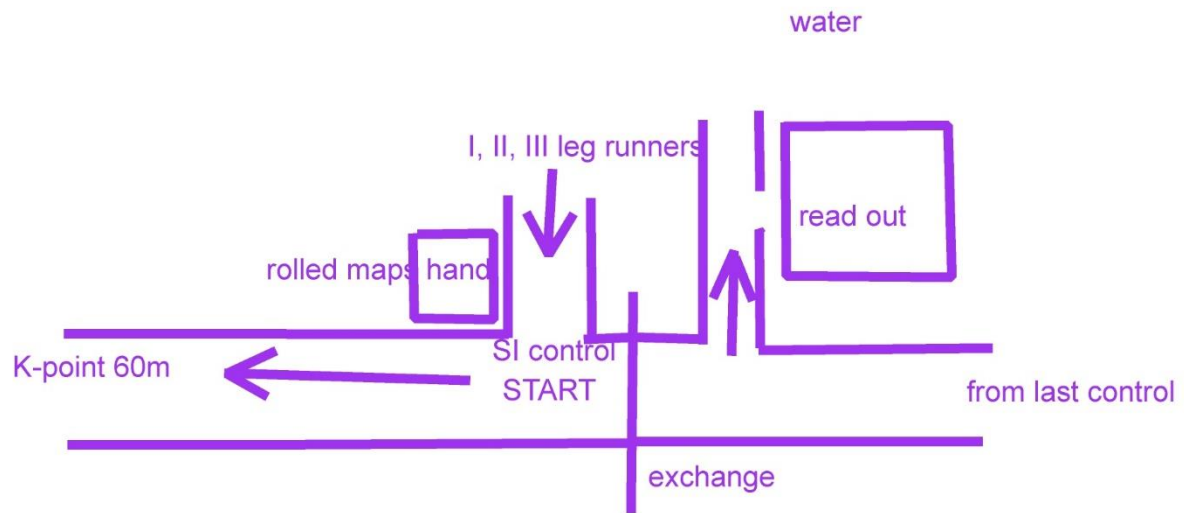
80 – 84 minutes for WOMEN

88 – 92 minutes for MEN

Relay 28.05.2023

CLASS	KM	CP	PUBLIC CP	CLIMB	MAP SCALE
M21E	8,4-8,5	20 - 21	5.9	175	1:10 000 h:2,5m
M20E	7,6-7,7	18-19	5.2	160	1:10 000 h:2,5m
M16E	4,9-5,0	14	2.6	100	1:10 000 h:2,5m
W21E	6,2-6,3	17-19	3.8	130	1:10 000 h:2,5m
W20E	4,9-5,0	14	2.6	100	1:10 000 h:2,5m
W16E	3,8-3,9	11	1.3	70	1:10 000 h:2,5m

Relay schema



Results

GPS, Live Web-TV and link to online results can be found <https://avaleht.peko.ee/events/boc2023/>

Baltic Masters Championships 2023

Baltic OPEN 2023

Scales and vertical contour intervals of the maps

Long 27.05

	Re- fresh- ment point 1	Re- fresh- ment point 2	Re- fresh- ment point 3	Radio 1	Radio 2	Radio 3	KM	CP	Climb	Fork- ing	Map scale
M14				6.0			6.0	13	70		1:10000
W16				6.0			6.0	13	70		1:10000
W80							1.9	5	30		1:7500
W85							1.9	5	30		1:7500
W12							2.1	5	30		1:7500
M12							2.6	6	35		1:7500
M80							3.5	8	40		1:7500
M85				1.5			3.5	8	40		1:7500
W14				1.5			3.5	8	40		1:10000
W70				1.5			3.5	8	40		1:7500
W75				1.5			3.5	8	40		1:7500
M75				2.2			4.2	10	45		1:7500
W21B				2.2			4.2	10	45		1:15000
W65				2.2			4.2	10	45		1:7500
M70				3.9			5.4	11	60		1:7500
W50				3.9			5.4	11	60		1:10000
W55				3.9			5.4	11	60		1:10000
M65				4.0			5.8	13	65		1:7500
W21A				4.0			5.8	13	65		1:15000
W45				4.0			5.8	13	65		1:10000
M60	3.3			5.3			6.9	9	80		1:10000
W40	3.3			5.3			6.9	9	80		1:10000
M45	3.7	5.2		2.9	5.2	8.2	10.0	12	110		1:10000
M21A	3.7	7.5		3.0	7.5	10.5	12.4	20	150		1:15000
M35	3.7	7.5		3.0	7.5	10.5	12.4	20	150		1:15000
M20	4.5	6.3	7.3	5.9	7.3	10.3	13.9	19	140		1:15000
M18	3.8	6.3		6.3	9.3		11.1	13	120		1:15000
M40	3.8	6.3		6.3	9.3		11.1	13	120		1:15000
M16	3.7	5.2		7.2			9.1	11	105		1:10000
M21B	4			6.0			8.2	13	90		1:15000
M50	4			6.0			8.2	13	90		1:10000
W20	4			6.0			8.2	13	90		1:15000
M55	3.3			5.5			7.2	10	80		1:10000
W18	3.3			5.3			7.2	10	80		1:15000
W35	3.3			5.3			7.2	10	80		1:15000
W60				2.8			4.4	10	50		1:7500
Open				2.7			4.9	12	50		1:10000

Middle 28.05

Class	KM	CP	MAP SCALE
M12	1.6	4	1:7500 h:2,5m
M14	2.6	9	1:7500 h:2,5m
M16	3.2	11	1:10 000 h:2,5m
M18	4.9	15	1:10 000 h:2,5m
M20	5.7	15	1:10 000 h:2,5m
M21A	5.7	15	1:10 000 h:2,5m
M21B	3.3	10	1:10 000 h:2,5m
M35	4.9	15	1:10 000 h:2,5m
M40	4.2	14	1:7500 h:2,5m
M45	4.0	12	1:7500 h:2,5m
M50	4.0	12	1:7500 h:2,5m
M55	3.3	10	1:7500 h:2,5m
M60	3.2	11	1:7500 h:2,5m
M65	2.9	10	1:7500 h:2,5m
M70	2.8	10	1:7500 h:2,5m
M75	2.6	9	1:7500 h:2,5m
M80	2.1	8	1:7500 h:2,5m
M85	1.8	5	1:7500 h:2,5m
OPEN	4.0	12	1:7500 h:2,5m

Class	KM	CP	MAP SCALE
W12	1.6	4	1:7500 h:2,5m
W14	2.1	8	1:7500 h:2,5m
W16	2.8	10	1:10 000 h:2,5m
W18	3.3	10	1:10 000 h:2,5m
W20	4.2	14	1:10 000 h:2,5m
W21A	4.2	14	1:10 000 h:2,5m
W21B	2.8	10	1:10 000 h:2,5m
W35	3.3	10	1:10 000 h:2,5m
W40	3.2	11	1:7500 h:2,5m
W45	2.9	10	1:7500 h:2,5m
W50	2.9	10	1:7500 h:2,5m
W55	2.8	10	1:7500 h:2,5m
W60	2.8	10	1:7500 h:2,5m
W65	2.6	9	1:7500 h:2,5m
W70	2.1	8	1:7500 h:2,5m
W75	1.8	5	1:7500 h:2,5m
W80	1.8	5	1:7500 h:2,5m
W85	1.8	5	1:7500 h:2,5m

Bibs

There will be BIBS for all classes competing in Baltic Orienteering Championships 2023 in long and really distances. Organiser will NOT provide safety pins. Bibs will be distributed to countries team leaders in Event Center.

There will be no bibs for competitors participating Baltic Masters Championships 2023 or Baltic OPEN 2023.

Catering in Competition Centre

Cafeteria will be open in the Competition centre on both days.

Hot meals, pies, cakes, snacks, hot and cold drinks will be available.

Restricted and dangerous areas

The competition will take place in the Mustoja Nature Reserve. The rules of the protected area must be respected and any littering is prohibited. The competition will take place close to the state border.



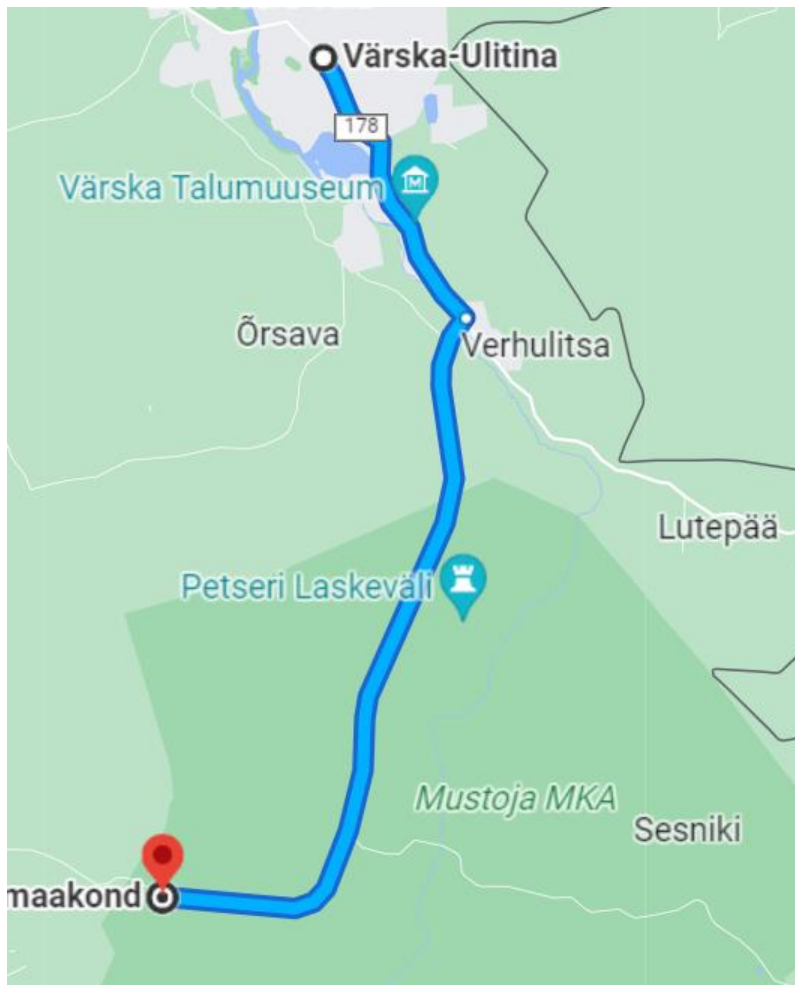
The border line of the Republic of Estonia is marked by white and black border posts.

At least 10 m before the border, the control line is marked with warning signs, crossing the line is PROHIBITED.

Arriving to Competition Centre

[Link to the google map Competition centre](#)

Please note that you can use ONLY following option to reach the Competition Centre



Model Event

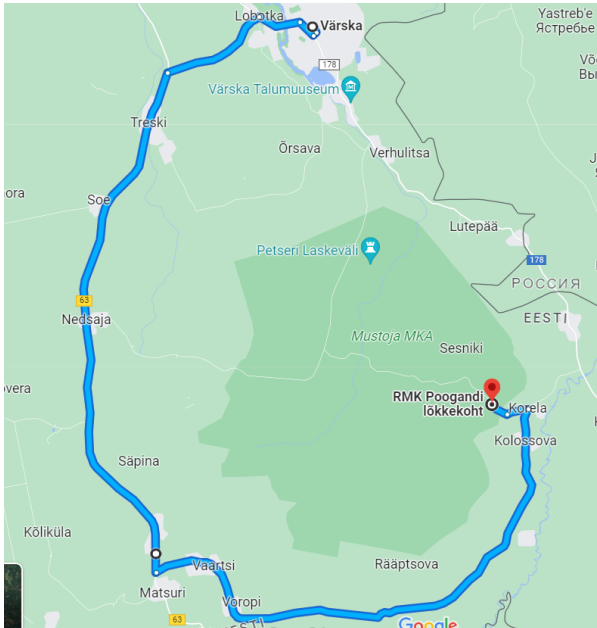
Maps for model event will be available only in Event Center during opening hours on 26.05.

Fee for the model map is 3 eur.

To get to the model event, you can use ONLY one of the following options

Option nr 1

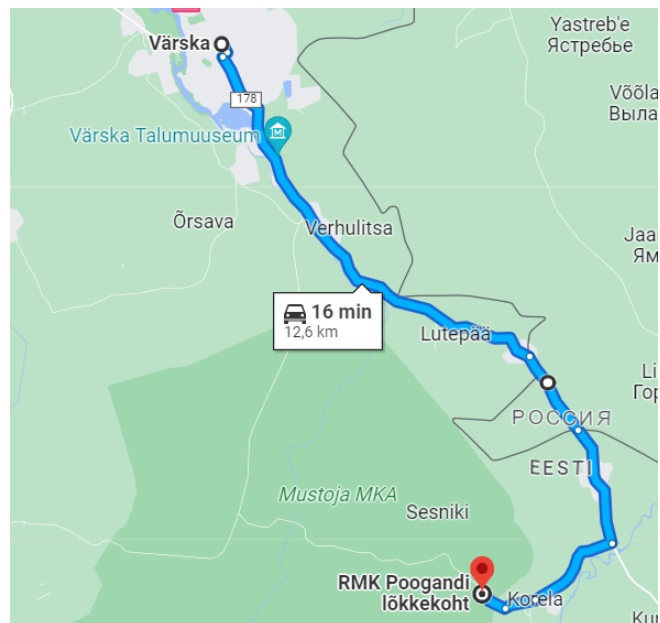
[Link to the google map Option nr 1](#)



Option nr 2

[Link to the google map Option nr 2](#)

Please note, that on this route you will cross the Russian border. Russian border is marked. Stopping the vehicle is not allowed. The organizer will not be liable for the consequences if the above requirements are not respected.



Travel information

Tallinn and Riga airports have direct flights to a number of European cities and many flights a day to airports in Helsinki and Stockholm where it is easy to find connector flights to other destinations.

Bus schedules: www.tpilet.ee

Train schedules: www.elron.ee

There will be no transport services at the event.

Embargoed area

<https://kaart.delfi.ee?bookmark=956aa8f273a0bb4a974771e6c83c4cc2>

Accommodation

The participants have to arrange their accommodation on their own. There are many different accommodation options near Värskasõe and Võru for you to choose from, see Visit Setomaa

<https://www.visitsetomaa.ee/en/accommodation>, Visit Võru <https://www.visitvoru.ee/en>

Jury

The jury consists of 3 voting members by one of each participating federation.

Elo Saue (Estonia), +372 510 7705, elosau@gmail.com

Vilius Aleliunas (Lithuania), +370 620 24554, vilius@orienteering.lt

Guntars Mankus (Latvia), +371 29118479, e-mail: guntars00@gmail.com

The event controller leads the jury but has no vote.

Decisions of the jury are final.

Complaints

Any Complaints must be made in writing to the organiser as soon as possible at the event center in secretariat, IOF general rules will apply. [link](#)

Organizers

Estonian Orienteering Federation

Orienteering Club Värskä OK Peko, www.peko.ee

Raul Kudre, Event Director; raul.kudre@setomaa.ee +372 525 6695

Mare Parve, Secretary; mare.parve@gmail.com; +372 515 9915

Einar Raudkepp, Timing; einar@sesame.ee

Mait Tõnisson Course setters; mait.tonisson@outlook.com

Event homepage <http://www.peko.ee>

Controllers

National Event Advisor: Margus Sarap; margus.sarap@mail.ee; +37253038088