



INTERNATIONAL ORIENTEERING FEDERATION



WORLD CUP 2021

Round #3 ITA

Cansiglio–Cortina d'Ampezzo/Italy, 28th Sept – 4th Oct 2021

BULLETIN 4

Event Director: Janos Manarin
email: info@wcup.it - mobile: +39 348 370 2606

TABLE OF CONTENTS

WELCOME TO ITALY.....	2
WORLD CUP 2021	8
1. ORGANISATION AND CONTACT	9
1.1 ORGANISING COMMITTEE	9
1.2 EVENT ADVISERS	9
1.3 CONTACT INFORMATION	9
1.4 COVID EVENT BULLETIN	9
2. EVENT PROGRAMME	10
3. VENUES, ACCESS, AND TRANSPORT	12
3.1 TRANSPORT.....	12
3.2 COMPETITION ARENAS	12
4. EVENT CENTRE	13
4.1 CONTACT.....	13
5. ENTRY.....	13
5.1 ENTRIES AND ENTRY DEADLINES	13
5.2 ENTRY FEES	14
5.3 PAYMENT	14
5.4 ACCREDITATION	14
5.5 ENTRY SUMMARY (AS ON 22 ND SEPTEMBER 2021)	15
6. ACCOMMODATION AND FOOD	16
7. EMBARGOED AREAS	16
7.1 PREVIOUS ORIENTEERING MAPS	18
8. TRAINING	18
9. RULES AND GENERAL INFORMATION.....	18
9.1 COMPETITON RULES	18
9.2 CLASSES AND PARTICIPATION RESTRICTIONS.....	18
9.3 ANTI-DOPING	18
9.4 INSURANCE	18
9.5 CLIMATE, HAZARDS.....	19
10. MEDIA SERVICES	19
10.1 REGISTRATION	19
10.2 LIVE PRODUCTION	19
10.3 PHOTO AND VIDEO DISCLAIMER	19
11. COMPETITION INFORMATION	20
11.1 PUNCHING SYSTEM, TIMING SYSTEM, GPS TRACKING	20
11.2 CLOTHING	22
11.3 TEAM OFFICIALS’ MEETINGS.....	22
11.4 NEW COMPETITON MAPS.....	22
11.5 QUARANTINE	22
11.6 PRE-START AND START.....	23
11.7 LATE START	23
11.8 COACHING ZONE.....	23
11.9 FINISH.....	23
11.10 OUT-OF-BOUNDS BOUNDARY OR AREA	24
11.11 ABANDONING A RACE.....	24
11.12 MEDIA CONTROLS.....	24
11.13 CEREMONIES.....	24
11.14 COMPLAINTS AND PROTESTS	25
11.15 JURY	25
11.16 MODEL EVENTS	25
12. EVENT INFORMATION	27
12.1 LONG DISTANCE, 30 TH SEPTEMBER 2021	27
12.2 MIDDLE DISTANCE, 02 ND OCTOBER 2021	30
12.3 SPRINT RELAY, 03 RD OCTOBER 2021.....	34
13. PRIZE MONEY.....	40
14. PUBLIC RACES	40

WELCOME TO ITALY

The World Cup is a great meeting point for Italian and international Orienteering. An event that this year, after the pandemic stop, takes on a particular meaning. A return to sport is a return to normality, to life in all its aspects.

Orienteering is one of those disciplines that – due to its characteristics – lends itself to a practice in compliance with anti-COVID rules. However, we hope that this situation will gradually resolve itself and that we can return to complete normality as soon as possible. With the utmost attention to the protocol, the IOF and FISO, thanks to a highly experienced Organizing Committee, are organizing this sporting event in the best possible way that will make you discover the beauties of the Cansiglio forest, and which will have its own significant moment of presence in Cortina, venue of the future Winter Olympics MILAN CORTINA 2026.

The event, therefore, represents an extremely important moment for FISO, which I am honoured to represent, promoting the spread of this beautiful sport and promoting the Italian territory. The entire Veneto Region in the competition venues, (but also Venice and Verona which could be further destinations for a short holiday), for those who want to discover its treasures, will offer land suitable for the practice of Orienteering and great scenarios between history and culture and it will surely leave a good memory for all the participants. The typical hospitality, the beauty of the places, combined with the competence of the organizers, will allow everyone to enjoy a top-level sport experience.

All this is made possible by the synergistic collaboration between institutions, volunteers and organizers who work with commitment and professionalism to ensure the success of the event. I would like to thank in advance the competition venues/the Municipalities involved, the Veneto Region and the Organizing Committee for their commitment they demonstrated and will demonstrate to the success of the competition.

Welcome and Happy Orienteering to all.

SERGIO ANESI
President of FISO



I am pleased and honoured to present the final stage of the World Cup 2021 that for the first time is hosted in Italy, into Veneto Region, and more precisely in Forest of Cansiglio and in the City of Cortina d'Ampezzo that with Milan will host the next Winter Olympics.

Last year, the staff was already ready to welcome the numerous athletes who would have to compete among the technical difficulties of the wonderful Cansiglio forests. Unfortunately, the pandemic stopped everything, but not the willingness to start again, as soon as possible, with the organization of the Final World Cup.

This year the Sprint Relay in Cortina was added to the races into the woods. A great job has been done by the local technical staff, in preparation of an appointment full of commitments.

I would like to thank the Italian Orienteering Federation, the President, the Councillors and the officials of Veneto Region, the Friuli Venezia Giulia Region, the administrations of Provinces and Municipalities where the event will take place, the Local Authorities, the Tourist Boards, the Proloco, the partners and the sponsors of the event, the Prealpi Cooperative Credit Bank, and all the associations involved; a special thank goes to the volunteers for their support that is so precious to realize this great sport event. So hereby, I welcome from September 30 to October 3 orienteers from many different nations. Not all the athletes who could have been there last year will be present, because unfortunately the pandemic has not been left behind yet. From our side we guarantee a strict respect of the COVID Protocols issued by IOF, FISO and the rules set by the Italian Government.

I wish all participants great sport and agonist satisfaction after all the hard trainings and sacrifices to fulfil a world dream. See you soon in Italy!

Mauro Tona
President of the Organizing Committee World Cup Orienteering



The greetings of Regione del Veneto to all the athletes who will reach Cansiglio and Cortina d'Ampezzo for the 2021 World Cup international event.

To all the fans and especially to more than 450 athletes coming from all over the world, I'm sure it will be an absolutely significant experience, which will allow them to refine their skills while being immersed in the beauty of landscapes such as the Cansiglio Forest, dear to the Serenissima Republic of Venice, surrounded by ancient Cimbric villages, and Cortina d'Ampezzo, the Queen of the Dolomites.

I see with satisfaction the increasing development of this kind of events, which strengthen the friendship between people of different nationalities but who also have a single spirit and a common passion for outdoor activities, in close contact with nature and in full respect of the environment.

I would like to thank all organizers, participants and supporters, for the commitment as well as the wish for a pleasant stay with the invitation to return to the Veneto as tourists to fully enjoy the beauty and culture of our magnificent region.

Cristiano Corazzari
Councillor for Territory, Culture and Sport
Regione del Veneto



The final stage of Orienteering World Cup will be held in Cortina d'Ampezzo, which will award the overall team title for 2021.

It is a competition that allows you to put yourself in the nature of our Dolomites, UNESCO heritage, and that is defined "The sport of the woods" because the ideal fields of competition are the woods.

Our town proves once again to be an elective place to tell a story of perfect understanding between man and nature that attracts, within this event, competitors sensitive to environmental issues.

In fact, it is in the scenery of our town centre with the frame of the Ampezzo Dolomites that this event will be realized: the protagonists of the Orienteering World Cup will compete surrounded by views of great beauty.

Cortina d'Ampezzo welcomes all the protagonists and guests of this competition and waits to award the winners.

Happy orienteering to all!

Luigi Alverà
The Vice-Mayor
Cortina d'Ampezzo



Cansiglio is a historical and natural heritage of great value, known in particular for its forest: in addition to its productive (wood) and protective (soil protection) function, the forest today has an important recreational and social tourism role, dictated by the need for a reconnection with nature, which must, however, be carried out in an environmentally sustainable way, with a low anthropic impact and in full respect of the places in order to preserve the precious animal and plant biodiversity.

Among the ecosystem services provided by the forest, the model of conscious tourism oriented to environmental sustainability is what we want to promote in Cansiglio, pre-alpine highland between Veneto and Friuli Venezia Giulia, in the middle of the provinces of Belluno, Treviso and Pordenone. The Veneto part of the Cansiglio highland is a regional state-owned area covering about 4500 hectares, managed by Veneto Agricoltura, characterized not only by meadows and pastures and nature reserves, but also by one of the most important beech and fir forests in Europe.

The Cansiglio Forest is a site of Community importance: in fact, being part of the Natura 2000 Network, this is a place of high botanical and faunal naturalistic excellence, and the presence of natural ecosystems has been guaranteed by centuries of careful land management, from the time of the Serenissima Republic of Venice to nowadays, with Veneto Agricoltura.

Orienteering is well suited both to this eco-friendly tourism approach and to the preservation of the biodiversity of the places where it is practiced: often this sport is nicknamed as "Sport of Woods" because the sporting facility is precisely the natural territory. This implies both a high environmental sensitivity by the participants along with a continuous search for new territories where this sport can be practiced. For this reason, the Cansiglio Forest is the ideal place to enjoy orienteering and in particular for high quality sports tourism, where athletes-tourists can appreciate not only very technical routes but also the natural beauties that the territory has to offer.

The international and Italian orienteering federations agreed to choose the Veneto region, and in particular the Cansiglio Forest, mainly due to previous experience and also for the high quality of sports facilities and nature landscape offered in this area. Among the other competitions, in May 2021 Cansiglio Forest hosted the Italian Orienteering Championships which represented a weekend of great satisfaction and success both for athletes and organizers.

Veneto Agricoltura therefore has the privilege of hosting the World Cup Finals of Orienteering from 30 September to 2 October: after Switzerland in the spring (May) and Sweden in the summer (August), Cansiglio in the fall will be the place dedicated to the competitions that will end in Cortina d'Ampezzo, distinguishing Veneto as a favorite place for mountain sports (also in view of the 2026 Winter Olympics).

We would like to thank in advance the organizing committee, which is making agreements with local administrations and bodies, institutions and also the great number of volunteers involved at various levels, in order to realize the event and maximize the promotion of the territory in an integrated way serve as a network with the other Venetian realities connected to Cansiglio. This is creating the conditions for a good success of the event and for the media visibility of the Cansiglio Forest also at an international level.

Nicola Dell'Acqua
Director of Veneto Agricoltura



On behalf of the Administration that I have the honour to represent and of the entire population of the Municipality of Alpage, I wish to the representatives of the many nations that will participate in the Orienteering World Cup race to be held in late September in the beautiful locations of the forest of Cansiglio and the basin of Cortina d'Ampezzo, to be able to enjoy the beauty of nature that can offer our territory.

Athletes will have the opportunity to test themselves on beautiful terrain from a naturalistic point of view but also quite challenging in terms of competitive commitment. The previous events held in the past have demonstrated the strong organizational capacity of the companies involved and the appreciation of the athletes participating. We are sure that also on this occasion organizers and athletes will give their best for the optimal success of the whole event.

Umberto Soccà
Mayor of Alpage



It is with excitement and a hint of pride that the City of Fregona hosts, along with others, the final of the Orienteering World Cup 2021, after that, on the beautiful weekend of 8 and 9 May 2021, in memory of Nicola Comarella, the Italian Championships were held.

The forest of Cansiglio, formerly called "Bosco dei Dogi", will return to be a beautiful stage for hosting an exciting sport such as orienteering, which combines the technical skill and physical effort required to athletes to be into the nature, which can be insidious, but, if respected, can guide you and be welcoming.

This is how the spirit of orienteering, especially in a time like the one we are living in, leads us to reflect on the centrality of humans in a relationship that must be of balance and respect with the environment that surrounds us, whatever the latter is.

Last but not least, thanks to the organizers and to all those who have contributed to the realization of this exciting sporting event.

Patrizio Chies
Mayor of Fregona



The Cansiglio Forest once again prepares to become a theatre of high-level sports, hosting the Orienteering World Cup. The Covid era, which we are still living, puts a strain on the ability of the organizers, but the sport at all levels is giving the signal of recovery that we all need, and this world event is a clear proof. But Orienteering has always been a sport "in safety", characterized by a low impact of competitions on the environment, by the choice of natural places and by the minimum contact between the participants, characteristics that over time have made it loved by athletes of all ages. This event highlights even more how the mountain, with its forests, is a land of great possibilities not only for athletes but for everyone: it guarantees a safe, viable, liveable and naturally uncrowded space. My wish therefore goes to the organizers, given the greater commitment required to respect the measures, and to all the athletes involved so that they can succeed and together appreciate our beautiful land. I also add my wish that many can look at this sport as an example of how to live the mountain on every occasion: with passion, but also with respect for its beauty and its fragility.

Oscar Facchin
Mayor of Tambre



The enhancement of the territories by hosting sporting events is becoming increasingly important for local governments, especially when sports disciplines bring in close contact with the environment and the athlete. Orienteering, without any doubt, is that specific discipline that embodies an intimate contact between the person and the surrounding environment. Not only a sensory immersion in nature, but also an intellectual one that makes the experience lasting in the memory. The Municipal Administration of Polcenigo is aware that sports events of this magnitude are fundamental resources to effectively communicate the beauty of our mountain. Our enchanted mountain.

Mario Della Toffola
Mayor of Polcenigo



WORLD CUP 2021

The World Cup 2021 consists of the following 9 competitions:

World Cup round 1 with European Championship, Switzerland

13 May	Sprint Relay
14-15 May	Knock-Out Sprint
16 May	Sprint

World Cup round 2, Sweden

12 August	Long Distance
14 August	Middle Distance
15 August	Relay (forest)

World Cup round 3, Italy

30 September	Long Distance
2 October	Middle Distance
3 October	Sprint Relay

In the individual World Cup, athletes are awarded World Cup points as per 2021 World Cup special rules, where winners of individual races receive 100 point and top 40 are rewarded.

The Teams World Cup points are awarded according to 2021 World Cup special rules, where relays are most important and counted together with the sum of the scores in the individual races



1. ORGANISATION AND CONTACT

1.1 ORGANISING COMMITTEE

Janos Manarin
Carlo Pilat
Valter Giovanelli
Edoardo Tona
Dmytro Miller
Karel Jonak
Mara Pegoretti
Nicola Pilotto, Elena Bernardi
Mauro Gazzero
Roberto Pezzè
Michele Raus
Mauro Tona
Ercole Pin

Event Director
Technical Director
Logistics
Results, IT Services
Bulletins, start lists
Live-Production
Secretary
Volunteers
Arena layout
Arena responsible
Start
VIP
Marketing

1.2 EVENT ADVISERS

Brigitte Grüniger Huber
Aaron Gaio
Stefano Raus

IOF Senior Event Adviser, SUI
National Controller, ITA
National Controller, ITA

1.3 CONTACT INFORMATION

E-mail: info@wcup.it
Website: <https://wcup.it/en/>

Secretary: Mara Pegoretti
Phone: +39-347-969-9321

1.4 COVID EVENT BULLETIN

COVID measures and protocol apply according to the COVID Event Bulletin V2.1 from 15th of September 2021.



2. EVENT PROGRAMME

MONDAY, 27th SEPTEMBER 2021

Arrival of teams		
Covid testing	09:00-17:00	by Centro di Medicina in Tarzo
Model event	10:00-17:00	Cansiglio Long (Cadolten) Middle (Archerton)
Event Centre open	13:00-20:00	Tarzo Auditorium Banca Prealpi

TUESDAY, 28th SEPTEMBER 2021

Arrival of teams		
Covid testing	09:00-17:00	by Centro di Medicina in Tarzo
Event Centre open	08:00-12:00	Tarzo Auditorium Banca Prealpi
Model event	10:00-17:00	Cansiglio Long (Cadolten) Middle (Archerton)
Event Centre open	16:00-20:00	Tarzo Auditorium Banca Prealpi

WEDNESDAY, 29th SEPTEMBER 2021

Covid testing	12:00-18:00	by Centro di Medicina in Tarzo
Event Centre open	08:00-12:00	Tarzo Auditorium Banca Prealpi
Model event	10:00-17:00	Cansiglio Long (Cadolten) Middle (Archerton)
Entry deadline long distance	12:00	IOF Eventor
Event Centre open	16:00-20:00	Tarzo Auditorium Banca Prealpi
Team officials meeting #1	17:30-18:00	Tarzo Auditorium Banca Prealpi and Online “via Teams ”

THURSDAY, 30th SEPTEMBER 2021

World Cup Cansiglio – Long Distance – Arena Cansiglio

Quarantine check-in opens	09:00	Hangar Cansiglio
Quarantine closes	10:30	
First start WOMEN approx.	10:50	
First start MEN approx.	11:00	
Last start WOMEN	14:45	
Last start MEN	15:25	
Prize giving ceremony MEN and WOMEN	17:30	
Spectator Race, Middle distance	11:00-13:00	Arena Archerton
Event Centre open hours	19:00-20:00	Tarzo Auditorium Banca Prealpi

FRIDAY, 01st OCTOBER 2021

Covid testing	08:00-14:00	Antigen-Rapid-Test
Model event	10:00-17:00	Middle (Archeton)
Entry deadline middle distance	12:00	IOF Eventor
Event Centre open	16:00-20:00	Tarzo Auditorium Banca Prealpi
Team officials meeting #2	17:30-18:00	Tarzo Auditorium Banca Prealpi and Online “via Teams ”

SATURDAY, 02nd OCTOBER 2021

World Cup Cansiglio – Middle distance, Arena: Cansiglio

Quarantine check-in opens	09:00	Hangar Cansiglio
Quarantine closes	11:00	
First start MEN approx.	11:15	
First start WOMEN approx.	12:10	
Last start MEN	15:20	
Last start WOMEN	15:40	
Flower ceremony MEN	16:20	
Flower ceremony WOMEN	16:25	
Prize giving ceremony MEN and WOMEN	17:00	
Spectator Race, Long distance	11:00-13:00	Arena Vallorch
Entry deadline Sprint Relay	12:00	IOF Eventor
Event Centre open	20:00-21:00	Tarzo Auditorium Banca Prealpi

SUNDAY, 03rd OCTOBER 2021

World Cup Cortina – Sprint Relay Arena Cortina

Quarantine check-in opens	11:00	Palestra Revis Cortina
Quarantine closes	13:00	
Mass start	13:35	
Flower ceremony	14:45	
Prize giving ceremony	15:00	
Overall world cup prize giving ceremony	15:15	
World Cup closing ceremony	15:30	
Spectator Race, Middle distance	09:30-12:00	Arena Fiames
Veneto Trentino Friuli regional championship		
Event Centre open	19:00-20:00	Tarzo Auditorium Banca Prealpi

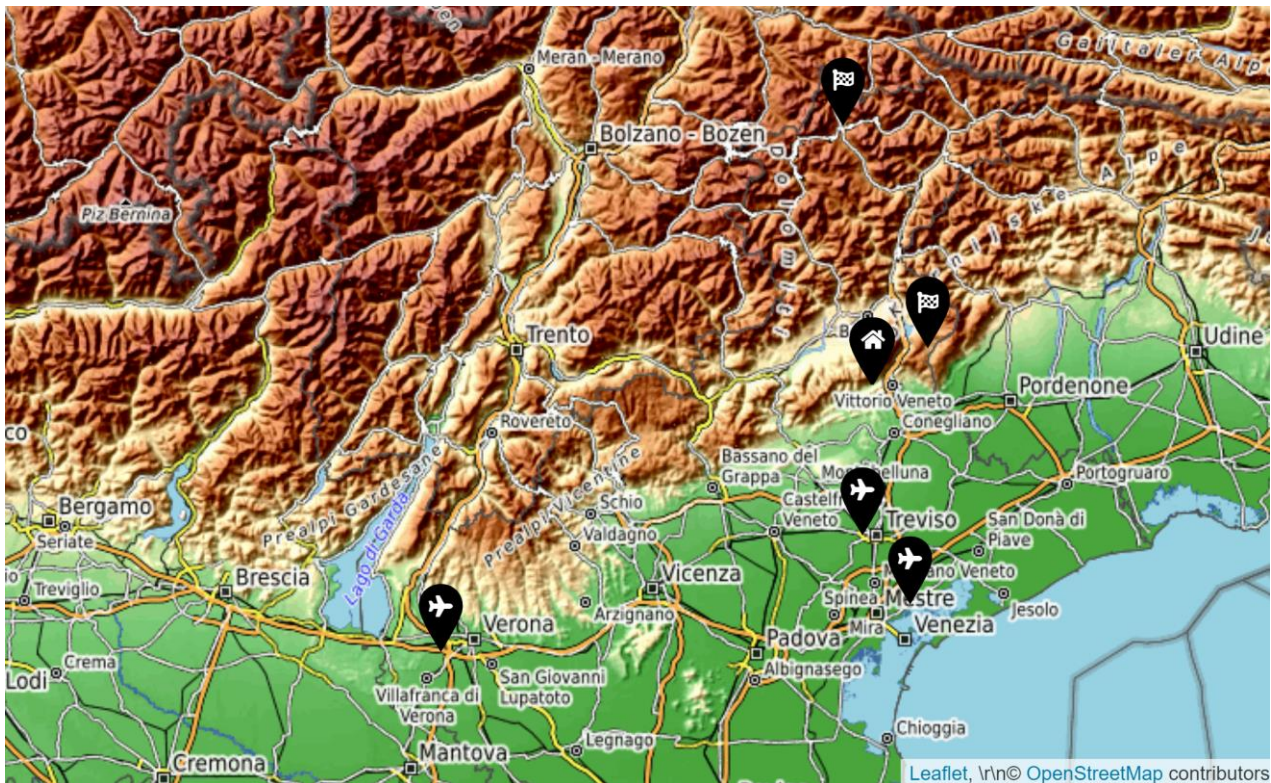
MONDAY, 04th OCTOBER 2021

Departure of teams

3. VENUES, ACCESS, AND TRANSPORT

3.1 TRANSPORT

The Event will be located in Northern Italy. The Long- and Middle-distance races will be organised around Cansiglio Forest. The last competition, the Sprint Relay, will be held in the Olympic town of Cortina d'Ampezzo (Province of Belluno), 90 km from the Event Centre.



Nearest major airports are Venice Airport (70 km, 45 min by car) and Treviso Airport (60 km, 45 min). Airports of Verona and Bologna are within 2 hours and Milano-Bergamo is within 3 hours' drive.

We recommend using own transport or a rented car. When using public transport, nearest train station is Conegliano (all major trains stop) and Vittorio Veneto. From Conegliano and Vittorio Veneto to the Event Centre it is possible to take a bus (line 129).

During the event, the organisers will only provide compulsory transport from the quarantine to Start and Arena.

3.2 COMPETITION ARENAS

There will be two arenas used: the Long- and Middle-distance races will share an arena in Cansiglio forest, a separate arena will be used for the last competition, the Sprint Relay, which will be held in Cortina d'Ampezzo.

The Cansiglio's arena will be located at [46°03'32.5"N 12°24'03.4"E](#)

The Cortina's arena will be located at [46°32'13.9"N 12°08'13.9"E](#)

4. EVENT CENTRE

The Event Centre will be located at [Banca Prealpi Convention Centre's Auditorium](#) in Tarzo, Province of Treviso.

Address: Via Corona, 45, 31020 Tarzo TV, Italy

The exact location is [45°58'43.9"N 12°13'50.1"E](#)



4.1 CONTACT

Responsible: Mara Pegoretti

E-mail: info@wcup.it

Phone: +39-347-969-9321

5. ENTRY

5.1 ENTRIES AND ENTRY DEADLINES

All Entries packages are only to be made through IOF Eventor, the event page is located at: <https://eventor.orienteering.org/Events/Show/6866>

Competition Entries

Names of the competitors shall be entered in IOF Eventor before 12 noon on the day before each competition.

Late Entries, Changes of Team Size or Team Names

Late Entries and changes will be accepted, if possible, up to 29th September 2021, 12:00. No late entries or changes will be accepted after that time.

Late entries and changes will always have a defined extra cost (surcharge). Late entries and changes will always be treated equally and must be communicated directly to the organiser.

After deadlines the Organiser will update the IOF Eventor with accepted changes.

5.2 ENTRY FEES

The following entry fees will be applicable for the World Cup Final events:

Athletes' accreditation	EUR 30
Officials' accreditation	EUR 40
Long	EUR 50
Middle	EUR 50
Sprint Relay (per team of 4)	EUR 120

5.3 PAYMENT

All the payments should be done in EUR and directed to the following bank account:

Beneficiary: Comitato Finale World Cup Orienteering 2020 ASD
IBAN: IT16D0890461621024000001812

For the payments outside of Europe/SEPA area:

Bank: Banca Prealpi SanBiagio, branch in Tarzo
Address: via Roma 57, Tarzo (TV), 31020
Account: 24/000001812
BIC/SWIFT: CCRTIT2TPRE

Please note that all bank charges must be paid by the applicant.

5.4 ACCREDITATION

To get accredited for the competitions, all competitors and support staff must follow the test procedure in the specific COVID-19 bulletin.

A personal ID card will be handed out with accreditation. All accredited persons must wear it at all relevant times and present it for access to authorized zones. The online entry form on Eventor requests that all persons to be accredited provide a personal portrait photo for use on the ID card.

With accreditation, every team receives a bag with the ID cards, bulletins, SIAC-punching cards, parking pass and model event maps.

Teams need to provide a telephone number so that the organizers can quickly contact key team officials if necessary.

5.5 ENTRY SUMMARY (AS ON 22ND SEPTEMBER 2021)

Federation	Men	Women	Team Officials	Total
 Australia	1			1
 Austria	6	6	3	15
 Belgium	4	2	2	8
 Canada	1			1
 Czech Republic	8	8	3	19
 Denmark	6	6	3	15
 Estonia	4	3	2	9
 Finland	8	8	4	20
 France	8	5	4	17
 Germany	5	5	3	13
 Great Britain	6	6	2	14
 Hungary	4	4	3	11
 Israel	1			1
 Italy	9	8	3	20
 Latvia	7	4		11
 Lithuania		1		1
 New Zealand	2			2
 Norway	9	8	5	22
 Poland	2	2	1	5
 Russian Federation	4	7	2	13
 Spain	4	2		6
 Sweden	10	9	5	24
 Switzerland	10	9	4	23
 Ukraine	1	1		2
 United States	3	2		5
Total	123	106	49	278

6. ACCOMMODATION AND FOOD

There are plenty of possibilities for accommodation for the time of orienteering World Cup close to the Event Centre, from B&B up to 5 five stars hotels. The Organiser can provide some assistance to find suitable accommodation contacting following agent: Onda Verde Viaggi – Official Tourism Information Point that will be at your disposal to inform you about availability and special prices and to reserve you beds or rooms in hotels or in other tourist facilities, according to your needs.

Please use the following contacts:

Phone: +39 0438 971666, +39 0438 970350, +39 0438 974392, +39 339 1329568

Email: incoming@ondaverdeviaggi.it

No food or drinks will be offered in quarantines or arenas, except for water.

7. EMBARGOED AREAS

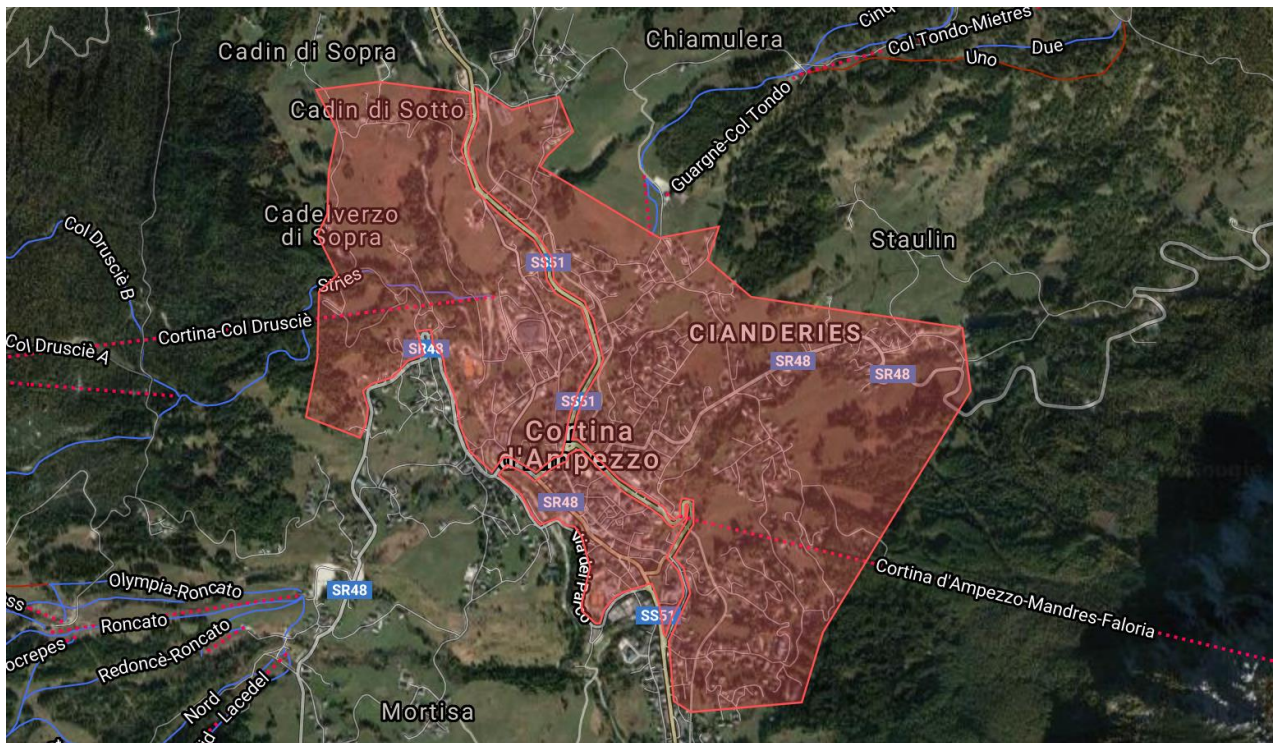
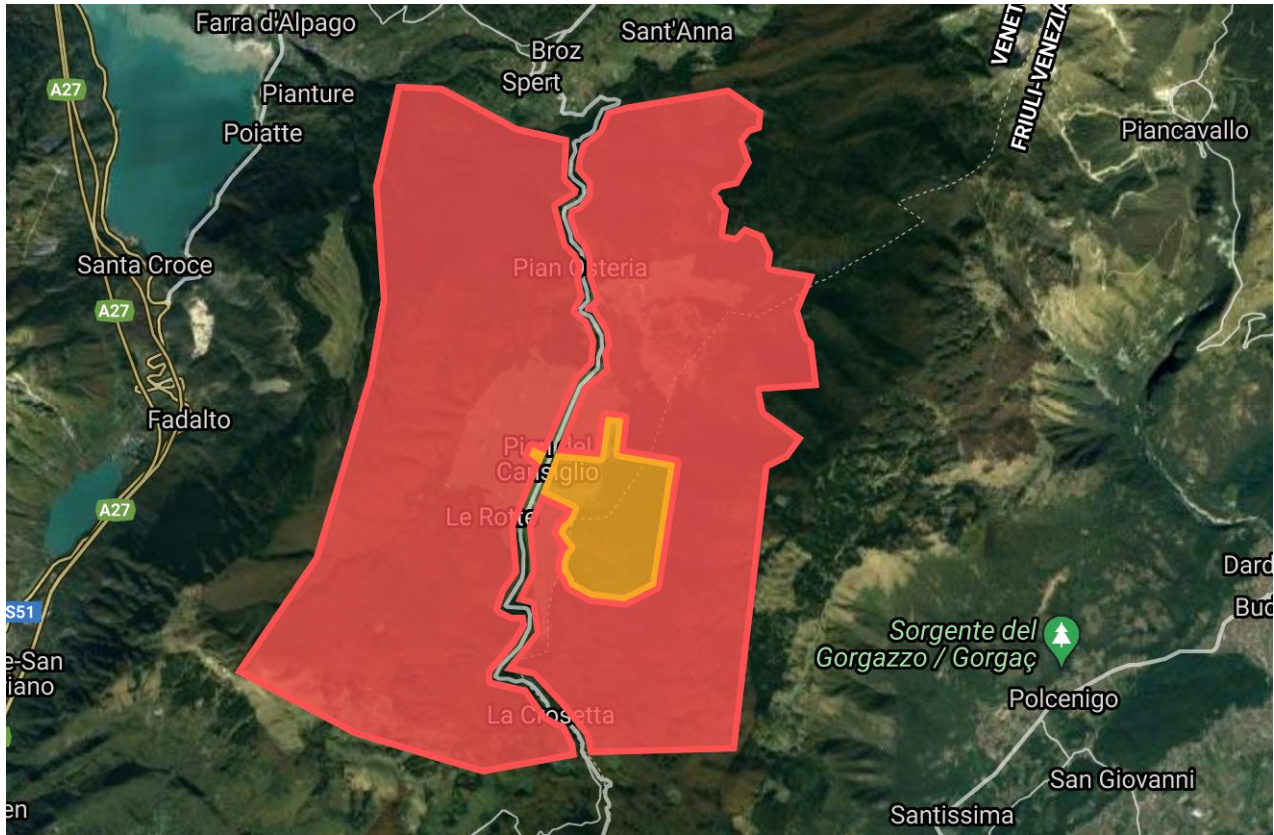
The **marked competition areas** in Cansiglio Forest and in Cortina d'Ampezzo are embargoed. It is prohibited for competitors, team officials and others who, through knowledge of the terrain or the competitions, may influence the results of the competitions to enter the embargoed areas.

These embargoed areas are off limits until the day prior to the competition. On competition day, special rules set by the organiser will apply covering access to the competition areas and to quarantines (see 13. EVENT INFORMATION).

The model events maps are not anymore embargoed from Monday 27th September



An exception is Archerton map (marked in yellow below), which was released in May 2021 after the Italian Championships and is now open for trainings.



Information about embargoed areas is also published on [the Event website](#) and on the IOF website ([Eventor](#)).

7.1 PREVIOUS ORIENTEERING MAPS

There are previous orienteering maps from Cansiglio Forest. They can be downloaded from the IOF Eventor or the Event website. There is no previous map of Cortina d'Ampezzo.

8. TRAINING

For all forest competitions: Valsalega and Archerton maps are available for training.

Public race participation

Any athlete or a person, who are in the event bubble, could consider participation in the public races, however, they must start at least 30 minutes before the first starting slot (with the punching start) to ensure they don't contact the participants of the public races

9. RULES AND GENERAL INFORMATION

9.1 COMPETITION RULES

The Competition Rules for IOF Foot Orienteering Events 2021, valid from 1 January 2021 and the Special Rules for the 2021 Orienteering World Cup [apply](#).

9.2 CLASSES AND PARTICIPATION RESTRICTIONS

There are two classes, Women and Men, for all individual races. For Sprint Relay competition each team consists of 4 runners: two men and two women.

Participation restrictions, classes and qualification system will follow the Special Rules for the 2021 World Cup in Orienteering.

9.3 ANTI-DOPING

Doping is strictly forbidden, and the organizers of the World Cup final are dedicated to supporting the Anti-Doping authorities in their work. Doping controls may be carried out any time during the competitions in accordance with the procedures described in the WADA International Standard of Testing and Investigations. The IOF Anti-Doping rules and the World Anti-Doping Code 2021 apply as of 1st of January 2021. Athletes who are selected for doping control must bring an official identification (with photo) to the doping test area. The athlete should also present the personal therapeutic use exemption (TUE) if applicable. In general, it is advisable that athletes take their ID to all competitions and events. For more information, please consult: <https://orienteering.sport/iof/anti-doping/>.

9.4 INSURANCE

The organizers decline any liability that might occur through participation in World Cup Events and trainings. Each person participates at her/his own risk and is responsible for her/his own insurance coverage (illness and accident).

9.5 CLIMATE, HAZARDS

Average temperatures in Cansiglio at the beginning of October is between 10 and 20°C in daytime.

Ticks might represent some risk as they could transmit Boreliosis and Meningo-Encephalitis.

10. MEDIA SERVICES

10.1 REGISTRATION

We welcome all media representatives as our partners to broadcast the thrilling events of World Cup 2021 to a broad public.

For media accreditation and related requests please contact media@wcup.it

10.2 LIVE PRODUCTION

There will be a live-productions from the Middle distance and the Sprint relay broadcasted on TV and on the Live Centre of the International Orienteering Federation. For the Long distance a free video streaming from the finish with arena audio will be available. For all the races live results will be available as well the GPS tracking.

During the competitions, athletes may encounter camera crews in the terrain. Camera controls and intermediate time controls are not marked on the control description. Athletes may also be followed by a running camera or by camera-drones during the race.

The drones will keep proper distance to the athletes.

10.3 PHOTO AND VIDEO DISCLAIMER

Please note that photographs and footage will be taken throughout the World Cup Finals. These will be used by the event organization for marketing and publicity purpose in our publications, on our website and in social media or in any third-party publication during and after the Event. Please contact the event director if you have any concerns or if you wish to be exempted from this activity



11. COMPETITION INFORMATION

11.1 PUNCHING SYSTEM, TIMING SYSTEM, GPS TRACKING

Punching

SPORTident Air+ punching will be used for all competitions. Every athlete will get primary SIAC on accreditation. On top of this the participants are requested to use their own SIAC cards during the event. It's not mandatory but highly recommended.

The primary SIAC's number will be used in timing software and also for proper name assignment for TV graphics and online split times. For these reasons it is very important to check you have the SIAC assigned to you before leaving to quarantine. For the backup SIAC the participants are kindly requested to put and to check their SIAC chip number on Eventor and at the accreditation.

So, in every race every participant will carry up to 2 SIACs - primary, which he/she will get on accreditation and as a backup his/her own SIAC. Please use these cards with Sportident recommendations - see

https://www.sportident.com/documents/information_technical/SI_system_AIRplus/sportident_airplus_information_for_athletes.pdf

SIAC numbers will be checked at the accreditation and before the start.

Prior to the start, it is requested that you:

1. perform SIAC BATTERY TEST for both cards (available in pre-start)
2. CLEAR both cards
3. CHECK both cards
4. TEST both cards that they are working in contactless mode

During the race both cards must be carried on the same arm next to each other (e.g. on two fingers of one hand or finger and wrist, on the same arm).

When punching, it is the competitor's responsibility to receive feedback signals. It is not important whether the feedback is given by both cards or just one card; only in the case where the feedback is not received by either of them, the competitors should try to punch in a contact way (put one of the cards into the hole), and if this does not work, may punch manually (backup needle punch).

After crossing the finish line, both the SIAC cards will be read out. The reading from both cards will be merged together to form a complete set of punching records, which will be then evaluated.

Start timing

Long distance and middle distance

There will not be a start gate. It's the athlete's responsibility to start at the correct time. The start beep and a visible start clock will show the countdown to the starting. If the athlete starts before his/her start time, he or she will be disqualified.

Relay

Mass start. Listen to the commands of the start officials. Start signal will be given through the start official by a shot of a gun. Early start leads to disqualification.

Finish timing

Long and middle distance

The primary finish time will be taken using the SIAC with a ground antenna. In case of two SIACs with different times, the lesser time will be used

As backup system there will be two light beams mounted 70 cm and 110 cm above the ground (when the athletes are breaking both beams the time will stop)

If the primary SIAC timing fails for a single competitor, the backup timing from light beams will be used for that specific competitor. The time will be adjusted with the difference between the primary and the backup system, calculated as the average difference of the three previous recorded times

Relay

Finish time and order of teams to finish will be recorded and decided with a photo-finish camera by the jury when the chest of the runner crosses the finish line.

The race time for all events will be rounded down to the nearest second.

GPS tracking

GPS tracking services will be provided by TracTrac. GPS units will be given to selected athletes in all races. Names of the selected athletes will be published in quarantine.

It is mandatory for all selected runners to use the GPS. If a runner refuses to carry the device, the runner will be disqualified (§ 2.5, § 2.6 and § 26.10)

Please bring your own GPS-vest with you (hygienic reasons). The organiser provides GPS-vests only in exceptional cases. They will be handed out to the athlete for the whole event before the first use at the quarantine and must be returned on Sunday. Missing GPS-vests will be charged to the federations

Personal GPS data loggers are only allowed if they have no display or audible feedback. GPS watches are not allowed in all races (Rule 21.5 of the IOF rules for Foot-O events)

11.2 CLOTHING

It is forbidden to run with spike shoes. However, dobb spikes are allowed.

Otherwise, there are no regulations on clothing, but it is recommended to cover arms and legs in the forest race to avoid tick bites.

11.3 TEAM OFFICIALS' MEETINGS

All team officials' meetings will be held at Tarzo Auditorium Banca Prealpi with online transmission using "Microsoft Teams". Date, time, and link are as follow:

Wednesday, 29 th September 2021	17:30	https://wcup.it/tom-1
Friday, 01 st October 2021	17:30	https://wcup.it/tom-2

All other information is included in Bulletin 4 or will be published on Eventor (e.g., start lists, weather forecast etc.) All times are local, i.e., CET.

Questions can be sent by e-mail in advance to tom@wcup.it

11.4 NEW COMPETITON MAPS

Team officials can get new competition maps at the Event Centre at the Arena or at the Event Centre in Tarzo

11.5 QUARANTINE

Arriving at the quarantine, the athletes must check in by showing their accreditation card and sign the list before the quarantine closes. No-one will be allowed into the quarantine area after the deadline

Warm-up maps for Long and Sprint Relay are considered as part of quarantine. Forest races quarantine is the same for Long and Middle and offer covered area/buildings and outdoor space. It is strongly recommended to stay outside to minimize the risk of COVID-19 infection

Toilets and water are available. Own team tents are allowed at the quarantine and in team zone in the arena. No own tent in the sprint relay arena or quarantine

Please respect the fairness rules in the quarantine and on the warm-up map. Team officials and athletes can leave quarantine at any time, but once they have left, they are not allowed to return

Please be fair and remember the following important things:

- The use of mobile phones, computers or any communication device inside the quarantine is strictly forbidden.
- It is not allowed to bring any maps into the quarantine zones.

- Due to COVID-19 reasons, stay within your own team only. Wear a mask at any time indoor or when interacting with organizers or other teams/athletes (check-in, bag drop, toilets, staircases, sports hall).

11.6 PRE-START AND START

The pre-start is marked on the warm-up map. There are toilets available at the middle buses drop off. Only athletes registered for that race have access beyond the pre-start. Once the athletes pass the pre-start, they are not allowed to go back to the quarantine.

It is the athlete's responsibility to watch for his/her start time. The time before start for the first call-up at the pre-start is 5 minutes for the individual competitions.

In mass start, the remaining time to the start will be announced in English. The start triangle is marked in the terrain by a control flag. The route to this flag is marked and compulsory for the athletes to follow all the way to the start point.

For specific details, see descriptions in each competition's section. The detailed start procedure will not be demonstrated.

11.7 LATE START

Athletes who are late for their start will be starting between the next start interval. If the lateness is the fault of the athletes, they will be timed as if they had started at their allocated start time. Athletes who are late through the fault of the organizer will be timed with their real start time.

11.8 COACHING ZONE

There will be a coaching zone at the long distance. Coaching zone is not in Arena, Coaches will be notified of the coaching zone by the organization staff present in the arena.

No coaching zone will be at the middle distance and sprint relay.

To ensure fair conditions, team officials in the coaching zone must not pass on information to competing athletes received from team-members that have already finished their races. Two accredited team officials are allowed inside the coaching zone.

11.9 FINISH

Athletes must follow the marked route from the last control to the finish.

After the finish, the athlete will be guided through the finish zone. She/He:

- Gets a new hygiene-mask.
- Download SIAC data.
- Returning GPS unit and vest (only after the last race if he/she has a borrowed vest)

- Can take refreshment (contact with the team official is possible).
- Goes forward to the mixed zone where journalists may ask questions and make short interviews.
- Takes her/his clothes/bag.
- Leaves the arena at the designated exit after cool-down and change of clothes.

Only the officially accredited team officials will have access to the finish zone to welcome incoming runners. Athletes shall be ready for live interviews with the speaker or TV.

11.10 OUT-OF-BOUNDS BOUNDARY OR AREA

Dangerous holes or areas in the forest (especially on middle map) can be taped with red and white stripes.

11.11 ABANDONING A RACE

Athletes who are forced to abandon a race must report to the finish staff and hand in their competition maps. A retiring athlete may not influence any other competitor.

11.12 MEDIA CONTROLS

Athletes may meet TV staff or journalists/photographers near control points, not marked in the control description. Controls may be guarded by the organizers.

11.13 CEREMONIES

Flower Ceremony

Only a few minutes after the conclusion of the middle race, there will be a flower ceremony for the best 3 athletes on the stage with live broadcasting on TV. Please be ready for this award if you are on the podium. No flower ceremony on Long Distance.

Prize giving ceremonies

Athletes ranked on positions 1 – 6 are kindly requested to line up behind the stage 10 minutes prior to the prize giving ceremonies. It is the athletes' responsibility to be there on time. Otherwise, an athlete will miss out on the prize money

Athletes taking part in the prize giving ceremony should wear their national team uniform.

Overall World Cup Prize Giving Ceremony will be held in Cortina Arena both for Individual and Teams Competitions soon after the finish of prize giving for Sprint Relay.

There will be a closing ceremony for World Cup 2021 at the end of all other prize giving ceremony.

11.14 COMPLAINTS AND PROTESTS

Complaints/protest must be handed over in writing using the official form to an event official in the finish area at the info point no later than 15 minutes after the official results have been published (separately for women and men; announced by the speaker)

11.15 JURY

Ulrich Aeschlimann	SUI	
Aron Less	HUN	(online)
Marco Della Vedova	ITA	

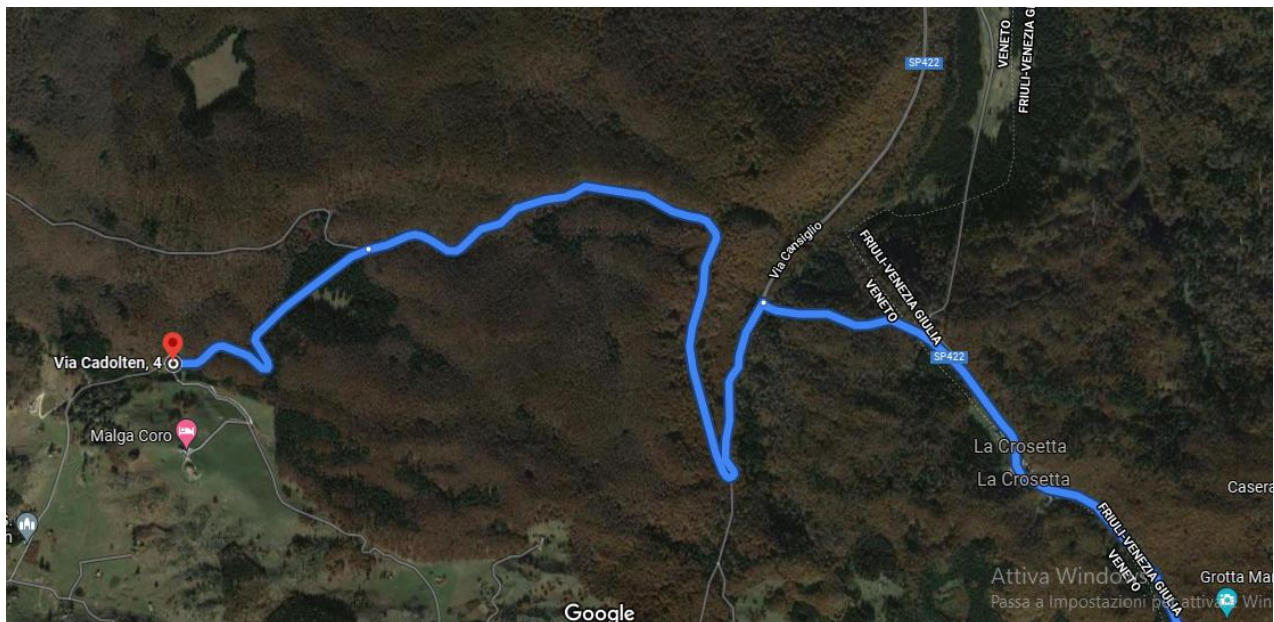
11.16 MODEL EVENTS

Roads to Forest Model Events

All the terrains outside of the roads on the way to model events are Embargoed Areas. It is forbidden to exit main road until you reach Model Event parking. Model Event maps for Long Distance are dis-embargoed from Monday 27th September.

Model Event Long Distance

Parking: Casa Cadolten
Coordinate: 46° 02'16.9"N 12° 22'25.1"E ([46.038020, 12.373640](https://www.google.com/maps/place/46.038020,12.373640))

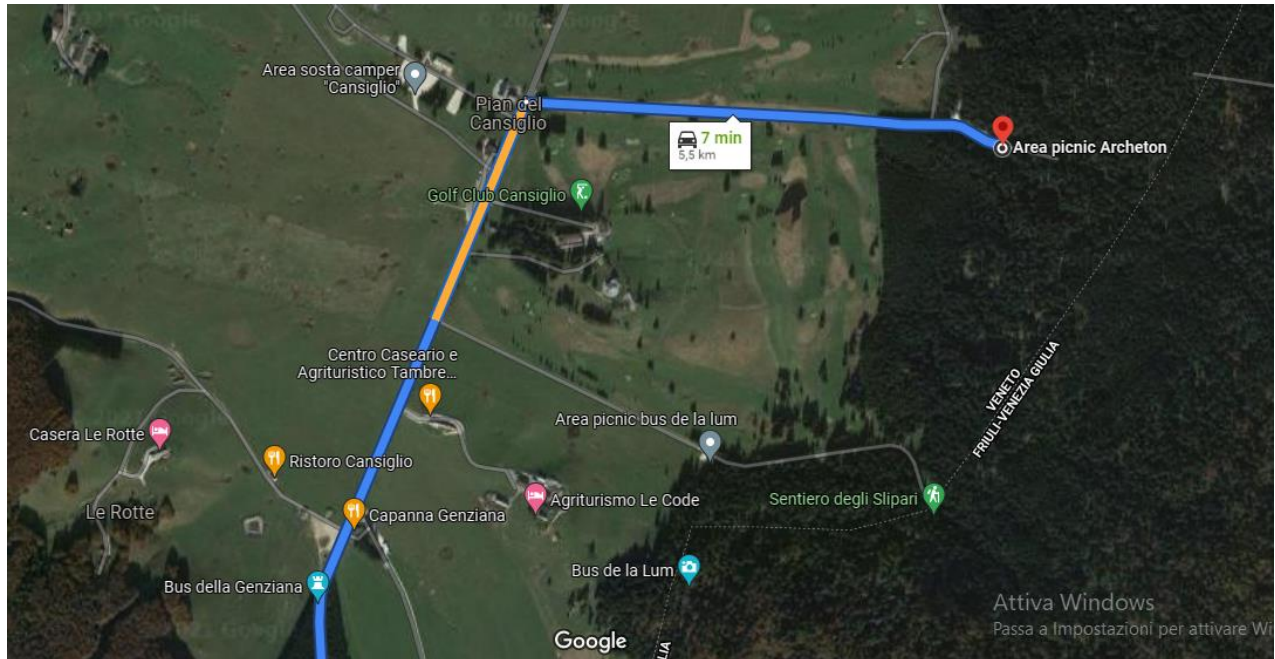


Controls in the forest from Monday 27th until Wednesday 29th.

Model Event Middle Distance

Parking: Archeton North

Coordinate: 46° 03'59.1"N 12° 25'00.5"E ([46.066409](#), [12.416791](#))



Controls in the forest from Monday 27th until Wednesday 29th and on Friday 1st of October.

Model Event Sprint Relay

No real Model Event available for Sprint Relay. No controls on terrain.

We will provide two maps from the same mapper of Cortina map, Elia Vettorel.

Spert (8 km from Cansiglio Forest)

46° 06'47.7"N 12° 24'08.4"E

([46.113254](#), [12.402338](#))

Auronzo (80 km from Vittorio Veneto)

46° 32'58.4"N 12° 26'23.5"E

([46.549550](#), [12.439860](#))



12. EVENT INFORMATION

12.1 LONG DISTANCE, 30TH SEPTEMBER 2021

Format

The starting order is determined by the order of the World Ranking as of 28 September 2021 (best ranked starting last) however taking into consideration rule 12.7, regarding separating runners from the same Federation.

Map

Taffarel Vallorch, 1:15'000, 5 m contours, ISOM 2017-2, Maps printed offset

Mappers: Victor Kirianov, Vadym Procopchuk, Mykhayko Teslenko (2019-2021)
Map size: A3

Course planners

Emiliano Corona, Ivano Bettega, Gabriele Bettega

Course lengths

	Course Lengths	Climb	Estimated Winning Time	Number of Controls
Women	13.160	570	80	23
Men	19.140	850	100	31

Control descriptions size

Women 155x50 mm
Men 210x50 mm

Terrain

Orienteering terrain between 1000 and 1400m above sea level. Karst terrain with lots of point details; occasionally stony. A lot of charcoal platforms. Beech forest with high runnability and good visibility.

Forms

Hilly topography with moderate to steeper slopes with a dense net of forest roads.

Quarantine

Cansiglio Hangar

46° 04'14.3"N 12° 23'45.9"E ([46.070638, 12.396086](https://www.openstreetmap.org/?lat=46.070638&lon=12.396086))

Parking next to the quarantine. The quarantine is open from 09:00

The quarantine offers a building, tent, warm-up area, toilets, and water. Team tents are allowed and strongly suggested. It is strongly recommended to stay outside to minimize the risk of COVID-19 infection.

Distance from quarantine to Pre-Start: 1100 meters. Way to Pre-Start shown on the Warm-up map, no markings.

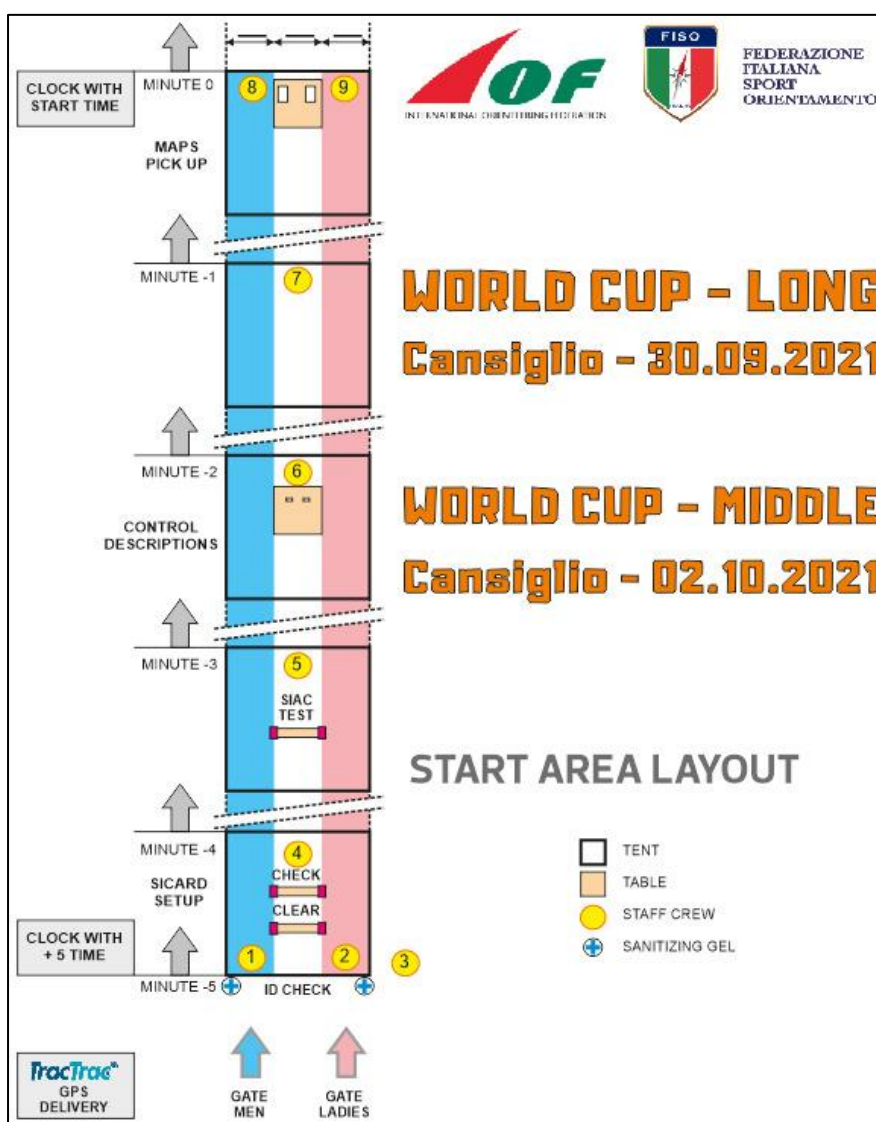
Coaches

Coaches can just drop athletes at the parking place for quarantine and drive to the competition arena by their own transport. Coaches are allowed to enter the quarantine zone until the deadline, by signing the quarantine check-in form. Coaches are allowed to the pre-start as well as this is inside quarantine.

Coaches can leave quarantine at any time after the deadline (10:30) and go to the competition arena by their own transport or walk to the Arena by the main road.

STARTING PROCEDURES

Prestart and start are very close, with insignificant climb. Call-up is at -5 minutes.



Distance from the start line to the start point: 100 meters.

Maps

Maps are in plastic bags (sealed). A label showing the bib number will be on the back of the map. Runners are responsible to control getting the correct map. There is a splitting system on both men and women courses, even if there is no map change, so different maps and control description are given to athletes.

Arena passage

There will not be an arena passage, but athletes will pass some hundred meters from arena. At this passage there will be a Coaching zone. Coaches will be notified of the coaching zone by the organization staff present in the arena.

Maximum running time 180 minutes.

Refreshment

There are 4 refreshment both for women and men, 3 of those at controls during the course and one is marked on the map. Water is available at every refreshment, as well as a sport drink, which could be preliminary tested in the event centre as well as in the quarantine area.

It is possible for the teams to hand out personal drinks to the athletes during passage at coaching zone.

Refreshment for men are at: before 25% - 35% - 45% - 85 % of their course.

Refreshment for women are at: before 25% - 37% - 48% - 80 % of their course.

Finish

Arena Consiglio

Coordinate: 46° 03'32.5"N 12° 24'03.7"E ([46.059016](#), [12.401014](#))

No indoor facilities are available in the after-finish zone. There will be some tents in the Team zone. Teams are encouraged to put-up their own tents.

There are parking possibilities beside the road after the arena.

It is not allowed for teams to visit the finish area before their start, and it is not allowed for team officials to go to the quarantine / start / pre-start area if you have been at the finish area.

Cool-down zone

There is no cool-down map available at the finish, but there is plenty of space for cooling down in the finish area.

12.2 MIDDLE DISTANCE, 02ND OCTOBER 2021

Format

The starting order for the Middle Distance competition is determined strictly by the order of the World Cup standings as of the end of Long competition (best placed starting last). For Middle distance competition rule 12.7, regarding separating runners from the same Federation, does not apply.

Map

Cansiglio Col Brombol - Paradise, 1:10.000, 5 m contours, ISOM 2017-2, Maps printed offset

Mappers: Victor Kirianov, Vadym Procopchuk, Mykhayko Teslenko (2019-2021)
Map size: A4

Course planners

Federico Venezian, Paride Grava

Course lengths

	Course Lengths	Climb	Estimated Winning Time	Number of Controls
Women	4.460	190	35	17
Men	5.110	250	35	20

Control descriptions size

Women	125x50 mm
Men	135x50 mm

Terrain

Orienteering terrain between 1000 and 1200m above sea level. Karst terrain with many valleys and sinkholes, and lots of point details; occasionally stony. A lot of charcoal platforms. Beech forest.

Forms

Hilly topography with moderate to steeper slopes. Steadily running up and down along the sinkholes and valleys.

Quarantine

Cansiglio Hangar

46°04'14.3"N 12°23'45.9"E ([46.070638](#), [12.396086](#))

Parking next to the quarantine. The quarantine is open from 09:00

The quarantine offers a building, tent, warm-up area, toilets and water. Team tents are allowed and strongly suggested. It is strongly recommended to stay outside to minimize the risk of COVID-19 infection

From quarantine a ring service with minibuses to drop off athletes in starting area is organized. Driving time from Quarantine to starting area is approximately 10 minutes.

Distance from Drop Off to Pre-Start: 1200 meters. Way to Pre-Start: shown on the Warm-up map, no markings.

Coaches

Coaches can just drop athletes at the parking place for quarantine and drive to the competition arena by their own transport. Coaches are allowed to enter the quarantine zone until the deadline, by signing the quarantine check-in form. Coaches can leave quarantine at any time after the closure deadline (11:00) and go to the competition arena by their own transport or walk to the Arena by the main road. Coaches are allowed to the pre-start as well. In this case they must use official shuttle transport provided by organizers. Coaches go to the “bus stop” and wait for the first free place in a bus. But remember, once the person leaves the quarantine zone to the arena or by shuttle transport to the pre-start, she/he cannot go back. Same shuttle bus from the pre-start to the arena (together with athletes’ baggage). If the coach decides to leave the pre-start to go to the arena, just go to the baggage drop and wait for the first free bus. No special coaching zone provided in the arena. No spectator passages.

Bags

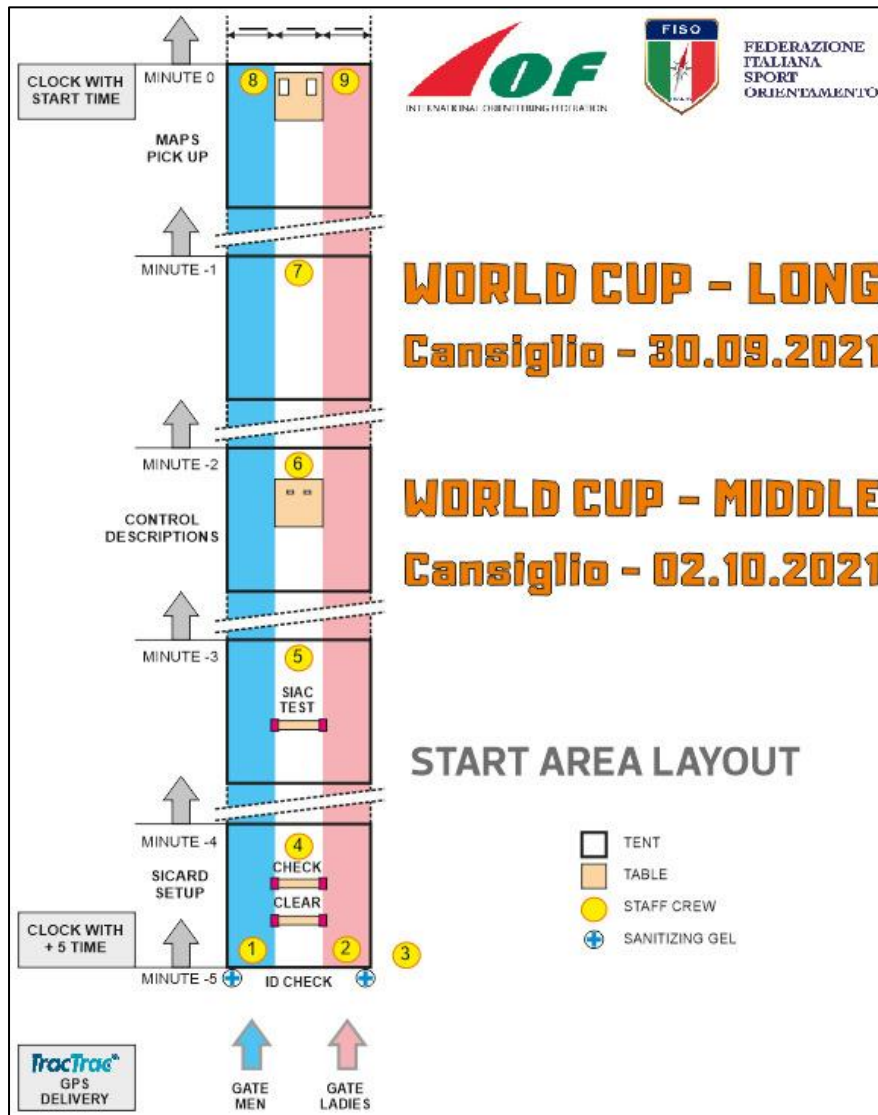
Transport from the bus drop off to the team zone in the arena. Please leave your signed bags at the marked zone in bus drop off area. Please limit the size of your bags to avoid heavy transport. To be sure to have your bag at the after-finish team zone when arriving at the finish, you have to leave it at the baggage drop at least 30 minutes before your start.

Bus Ring



STARTING PROCEDURES

Prestart and start are very close, with no climb. Call-up is at -5 minutes



Distance from the start line to the start point: 80 meters

Maps

Maps are in plastic bags (sealed)

Arena passage

There will be NO arena passage on middle distance neither will be a coaching zone

Maximum running time 120 minutes

Refreshment

There is one refreshment control during the course marked on the map. Only water will be available

Men after 20% of the course. Women 25% of the course

Finish

Arena Cansiglio

Coordinates: 46°03'32.5"N 12°24'03.7"E ([46.059016](#), [12.401014](#))

No indoor facilities are available in the after-finish zone. There will be some tents in the Team zone. Teams are encouraged to put-up their own tents.

There are parking possibilities beside the road after the arena.

It is not allowed for teams to visit the finish area before their start and it is not allowed for coaches to go to the quarantine / start / pre-start area if you have been at the finish area.

Cool-down zone

There is no cool-down map available at the finish, but there is plenty of space for cooling down in the finish area.



12.3 SPRINT RELAY, 03RD OCTOBER 2021

Route to Cortina D'Ampezzo

Usually driving time from Vittorio Veneto to Cortina d'Ampezzo is 1h15 min. Due to works on the road (preparing for Olympic Games) may take some more time (even if competition is on Sunday), please be sure to be on time at quarantine. More info during TOM.

Format

Relay. Four legs, W – M – M - W

Map

Cortina Centro, 1:4.000, 2,5 m contours, ISSprOM 2019
Mapper: Elia Vettorel (2021)
Map size A4

Course planners

Simone Grassi – Fabio Hueller

Course lengths

	Course Lengths	Climb	Estimated Winning Time	Number of Controls
Leg 1 -4	4,08	60	15	21
Leg 2-3	4,86	70	15	25

Incomplete teams and teams with runners from more than one Federation are allowed (just create your mixed team and report to the event office, with the deadline at 12.00 the day before the competition)

The starting order is determined by the current standings in the Team World Cup after event 6, Thereafter in alphabetical order. Second and additional teams are after all first teams

Control descriptions

No separate control descriptions. The control descriptions are printed on the map.

Terrain

Typical mountain village with detailed historical centre and houses with private and public ownership. Meadows and Parks. Slightly pronounced difference in height. 80% of asphalt surface, 20% grass and open field, use of city running shoes is suggested

Traffic

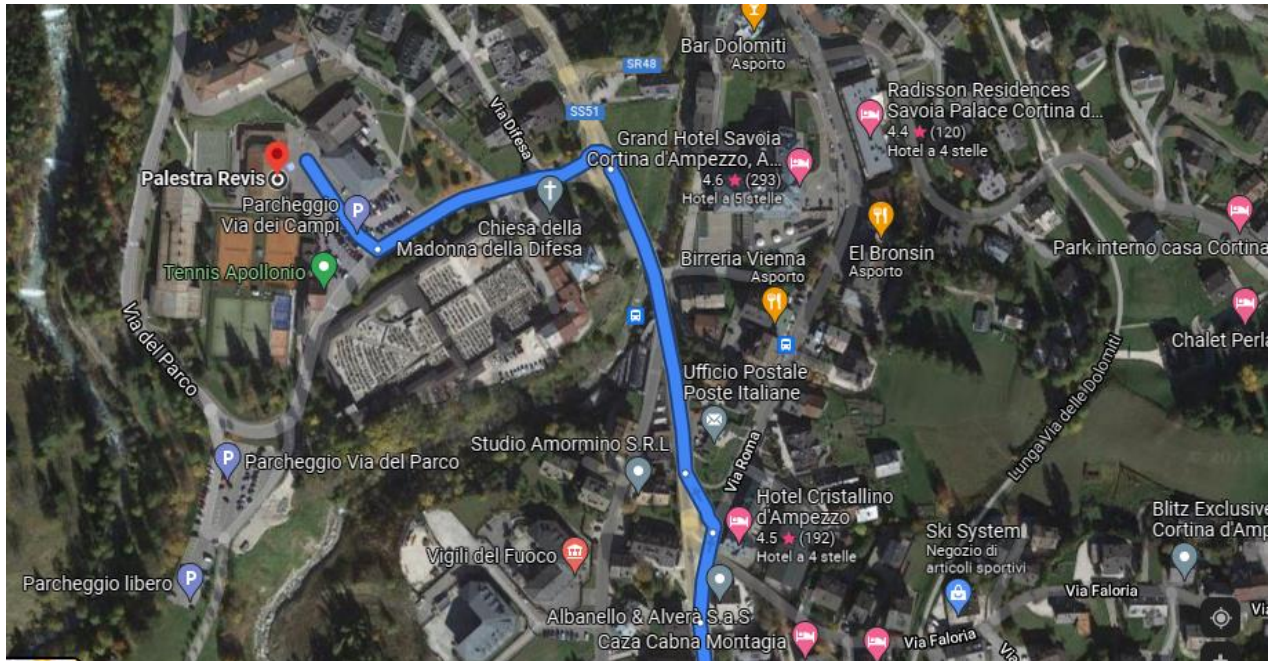
Traffic is reduced in most parts of the terrain, but there can be cars, bicycles and pedestrians passing through the terrain.

Quarantine

Quarantine is at Palestra Revis Via dei Campi in Cortina d'Ampezzo.

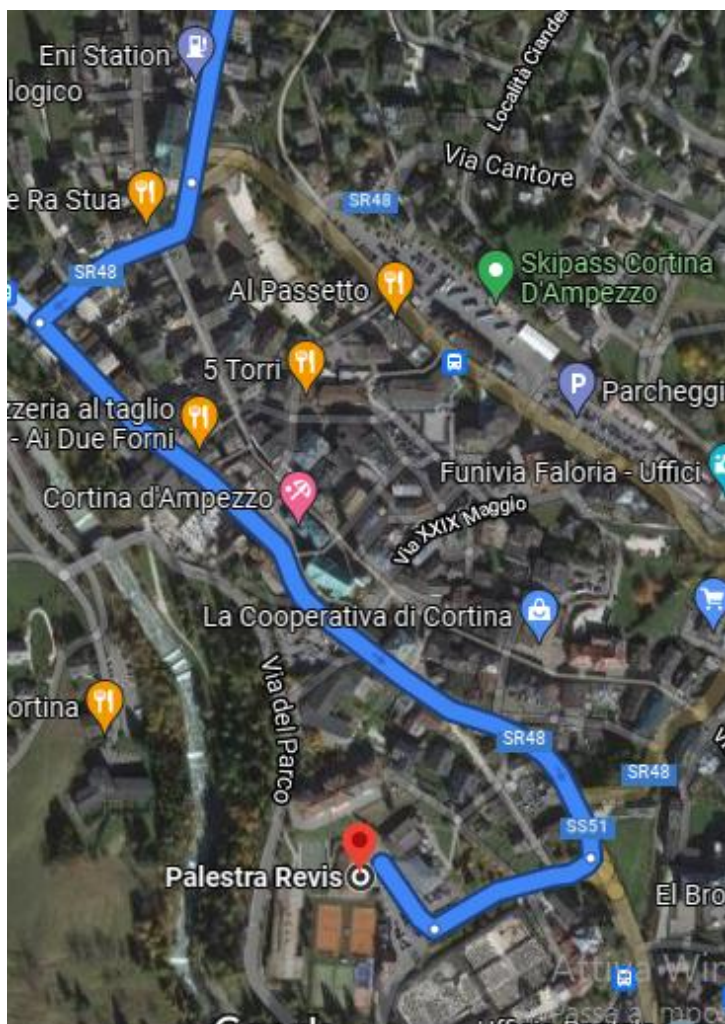
Coordinate 46° 32'05.2"N 12° 08'14.6"E ([46.534771](#), [12.137394](#))
The quarantine is open from 11:00 and closes at 13:00

Coming from south (from Vittorio Veneto, Cansiglio), at the round about entering Cortina, turn left and after 100 mt you will reach Quarantine Parking



Coming from north you will pass inside embargoed area for competition, driving on the main road is allowed, but it is forbidden to stop or get out of the car before arriving at the south entrance roundabout in Cortina





Palestra Revis is a Gymnasium with Toilets and Showers inside. You can come back to the quarantine only after the finish of the race to have a shower.

Team parking in front of quarantine, reserved for teams (ask teams parking signs in event centre if you need more than the one in your accreditation bag). All cars from teams must be parked there, even from team officials going to the finish/arena.

Coaches are allowed to enter the quarantine zone until the deadline, by signing the quarantine check-in form. Coaches can leave quarantine at any time after the deadline and walk to the competition arena. Route for coaches to Arena will be marked on the west road on warm up map.

As we are in the town centre of Cortina, there are lot of possibilities to find a way to get in contact with athletes in quarantine or during the course. We still believe in the fairness of the teams and coaches not to leave the areas assigned to them or to avoid meeting their teammates.

Check-in

By signing-in at the quarantine by 13:00 at the latest. There you will receive your number bib and the warm-up map

Warm-up map and area

Located within the quarantine. Entering quarantine, you will receive a warm-up map, also showing prestart area. The warm-up map is without controls. You are not allowed to leave the area marked on the map.

From the warm-up area the athletes could come up to the map distribution point, which is less than 100 metres from the quarantine and 20 metres from the changeover/start. From that position they could also follow the arena passage of their teammates. Once they take the map, they must enter the changeover area and stay there till their start.

No toilets available in Arena

Starting procedures

GPS units are given in the quarantine.

Mass start will be at 13:35. The call-up is at -10 min before the mass start

The runner takes his/her rolled map from the map holders. It is not allowed to open the roll before the start signal

Distance from the start line/change-over to the start point: 50 meters

Change-Over

The entrance to the waiting zone is at the map distribution point. It is the athlete responsibility to be on time at the waiting zone. Disposal of the hygienic mask on the way to the change-over area

When your team member arrives, you may step to the change-over barrier. The change-over is done after crossing the finish line by hand touch across a separation barrier. The outgoing running athlete can open the map immediately after the change-over. Athletes can enter touching hand area just when they see their teammate passing in arena before the last loop

Maps

The maps are rolled and closed with a rubber band and have a white paper over. In the waiting zone it is the athlete's responsibility to take the correct map from the map holder themselves.

The initial part of the course is on outer side of the roll, covered by a blank sheet with the team and leg numbers. The maps are marked with a combination of team and leg number. Example for team 210: [210-1], [210-2], [210-3], [210-4]

You will keep the rolled map in your hand until you can start. You are allowed to remove the rubber band and the white sheet only after your teammate has punched the last control point before the finish. The map must remain rolled before the start.

The controls numbers on the map show both sequence number and control code.

Map Exchange

There is a map exchange during the race for both women and men. The second part of the course is on the backside of the map. So just turn the map. The start of the second part is marked with a start symbol on the map and is at the same place as the last control of the first part. Control numbers are continuous.

Reserve Maps

Reserve maps are ready nearby the waiting zone. Please contact the organizer as soon as you have noticed that your map is not on the map holder anymore.

Arena passage

There will be an arena passage. The passage will be clearly marked on the map and on the ground.

Maximum running time 90 minutes.

Finish

Cortina d'Ampezzo main square: $46^{\circ}32'14.0''N$ $12^{\circ}08'14.5''E$ ([46.537209, 12.137364](https://www.openstreetmap.org/?lat=46.537209&lon=12.137364)).

There is shelter for changing in the after-finish zone. Teams are not allowed to set-up own tents.

It is not allowed for teams to visit the finish area before their start, and it is not allowed for coaches to go to the quarantine / start / pre-start area if you have been at the finish area.

Special items

Special Features

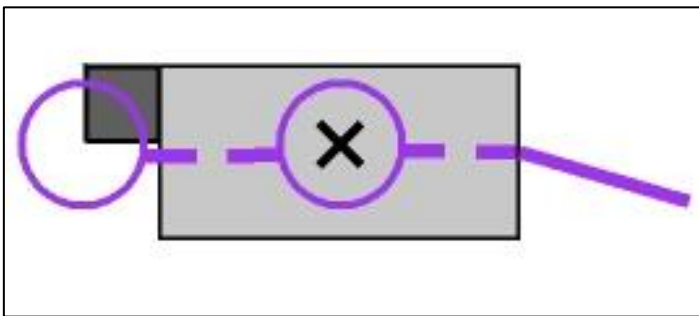


Crossable Fences

Fences shown in the pictures below are easily crossable and marked with symbol 516 on the map.



Special Passage (mandatory route)



Building on a mandatory route. the part inside of the building is only mapped generically (multilevel not possible to map correctly) and do not respect reality but the route inside is mandatory. Athletes has to punch the control just before the enter of the building, follow the mandatory route, punch a control inside the building, and continue following the mandatory route until outside of the building. Normal race restart at the exit of the building. Example of the course and mapping above.

13. PRIZE MONEY

A total prize fund of EUR 12'900 will be awarded from the IOF to the best men and women in the 2 individual competitions and best teams in the Sprint relay.

Orienteering World Cup Event 7 and 8:

1st place:	EUR 1000.-	4th place:	EUR 200.-
2nd place:	EUR 700.-	5th place:	EUR 200.-
3rd place:	EUR 400.-	6th place:	EUR 200.-

Orienteering World Cup Event 9:

1st place:	EUR 1000.-
2nd place:	EUR 700.-
3rd place:	EUR 400.-

A total prize fund of EUR 19'000 will be awarded from the World Cup Consortium to the best men and women in the World Cup overall ranking 2021:

1st place:	EUR 5000.-	4th place:	EUR 600.-
2nd place:	EUR 2000.-	5th place:	EUR 500.-
3rd place:	EUR 1000.-	6th place:	EUR 400.-

14. PUBLIC RACES

Spectator races will be arranged on 30th September and 2nd and 3rd of October. Same terrain of the World Cup will be used for the Public Races.

Sunday 3rd will be valid as Regional Middle Championship of Veneto, Trentino, and Friuli Venezia Giulia.

Preliminary timing for the spectators' races is as follows:

Thursday, 30th September	11.00 – 13.00, Middle
Saturday, 2nd October	11.00 – 13.00, Long
Sunday, 3rd October	9.30 – 12.00, Middle

CLASSES

M-10, M-12, M-14, M-16, M-18, M21Elite, M21B, M35, M45, M55, M65, M70.
W-10, W-12, W-14, W-16, W-18, W21Elite, W21B, W35, W45, W55, W65, W70.

Beginners, Direct Short and Direct Long courses will be also provided for the ones who will enter on the day of the race.

ENTRIES

For Italian athletes
For foreign athletes
Entry deadline

via [FISO website](#)
via [OrienteeringOnline](#)
26th September 2021

CONTACTS

Email: spectators@wcup.it

NOTES





ORIENTEERING WORLD CUP

FINAL ROUND 2021
CANSIGLIO & CORTINA
VENETO, ITALY