



UKRAINIAN
ORIENTEERING
LEAGUE



Львівська
міська
рада

Управління
молоді та
спорту



LVIV OPEN CUP
31.07-02.08.2020
WORLD RANKING EVENT
UKRAINIAN ORIENTEERING LEAGUE (9-10)
BULLETIN 1



HANDLOPEX®
Ukraine



HANDLOPEX®
Ukraine



UKRAINIAN
ORIENTEERING
LEAGUE



Львівська
міська
рада

Управління
молоді та
спорту

ORGANIZERS

Lviv city council
Lviv Regional Orienteering Federation
Orienteering Club LeO-Team

STAFFS

Event Director	Yuriy Badan (Lviv) +38 097 4223451.
Event Secretary	Roman Chepil (Lviv) +38 067 3531168.
Cief of coursesetters	Yaroslav Pazhukh (Lviv) +38 093 7209946.

CONTACT PERSON

Tetiana Davydenko (Lviv) +38 063 8460083 tanka.davydenko@gmail.com

EVENT CONTROL

IOF adviser Viktor Kirianov (Kiev) +38 066 2060048.

INFORMATION ABOUT COMPETITION

Website: <http://lioncup.com.ua/>

FB: <https://www.facebook.com/lviv.lioncup>



HANDLOPEX[®]
Ukraine



HANDLOPEX[®]
Ukraine

PROGRAMME & LOCATION

Date	Event
31.07 friday	- Registration of participants (mandate commission) - Middle distance "Znesinnia"
01.08 saturday	- Long distance "Penki". World Ranking Event
02.08 sunday	- Sprint distance "City center" - Qualification (M/W-21E) - Start for others groups - Masstart, final (M/W-21E) - Award Ceremony Lottery (drawing prizes from sponsors)

PARTICIPANTS

Age categories: M/W -10, 12, 14, 16, 18, 21A, 21E, 35, 45, 55, 65+, OPEN (for all comers), KIDS(for children under 10 years old with parents).

EMBARGOED AREAS

Areas, prohibited for training visits, can be viewed at the link [Google maps](#).

It is forbidden to use any maps and test probable variants of movement!

RESULTS

- The results of each day of the competition are determined by the less time of passing the distance.
- Results of 3 days of competitions are determined by the highest amount of participant points.
Participants' points (P) for each day of competitions are calculated according to the following formula: $P = 100 \cdot \left(1 - \frac{T_y - T_{\Pi}}{T_{\Pi}}\right)$, where T_y – time of the participant on the distance, T_{Π} – time winner.
- The result of a participant, who hasn't completed one or more distances or has been disqualified, shall be placed in the final protocol below all participants who have completed all distances.

AWARDS

Category	Awards
M/W 10, 12, 14, 16, 18, 21A, 21E, 35, 45, 55, 65+	The winners of the competition are awarded three days for cups and prizes. The winners receive additional cash rewards
OPEN	The winners of the competition are awarded three days for cups and prizes.
KIDS (for children under 10 years with parents)	All childrens are awarded prizes at the finals of each race and at the award ceremony, regardless of the result shown.

Athletes, who don't appear at the award ceremony will not be awarded!

ENTRY FEES

- For foreign nationals Free entry fee is available for the application until 26.07.2020
- The application form will be available later via the [link](http://orientsumy.com.ua/index.php?event=1833&lang=0) <http://orientsumy.com.ua/index.php?event=1833&lang=0>
- For M/W 21 categories , mandatory use of chip AIR + (can be rented for a fee).

PUNCHING SYSTEM

SportIdent system will be used at the competition. Don't forget to specify SIcards number during entering. Participants, who do not have the SI-cards can rent them.

Category	Rental fee	
	For all 3 days	Per day
M/W 10, 12, 14, KIDS, OPEN	30 UAH.	10 UAH .
M/W 16, 18, 21A, 21E, 35, 45, 55, 65+	60 UAH .	20 UAH .

Please notice! Sportime-cards wouldn't use.

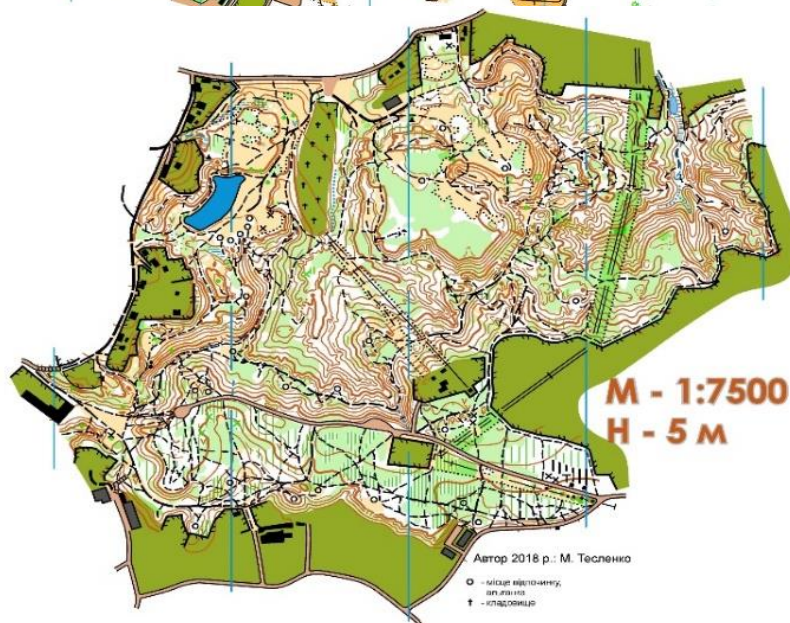
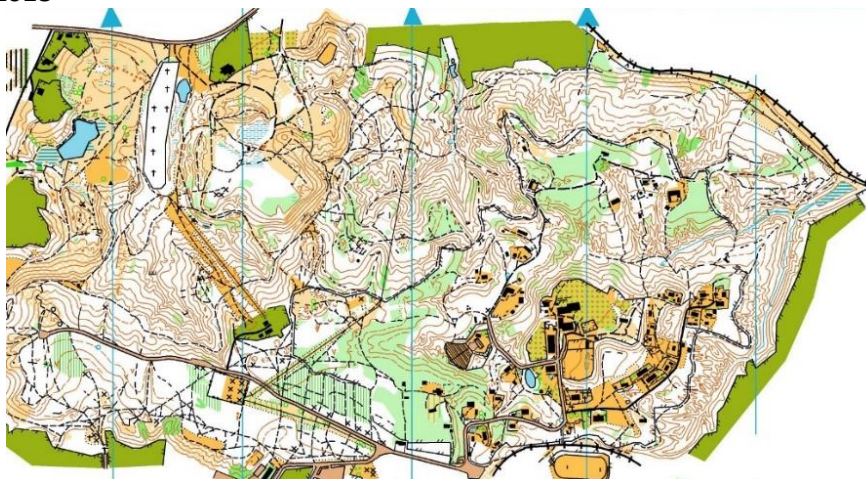
The value of a lost rented SPORTident card should be reimbursed to the organizers and is 1500 UAH/ AIR+ - 2000 UAH.

The rental price is paid together with entry fees and does not depend on the time of payment.

TERRAIN INFORMATION

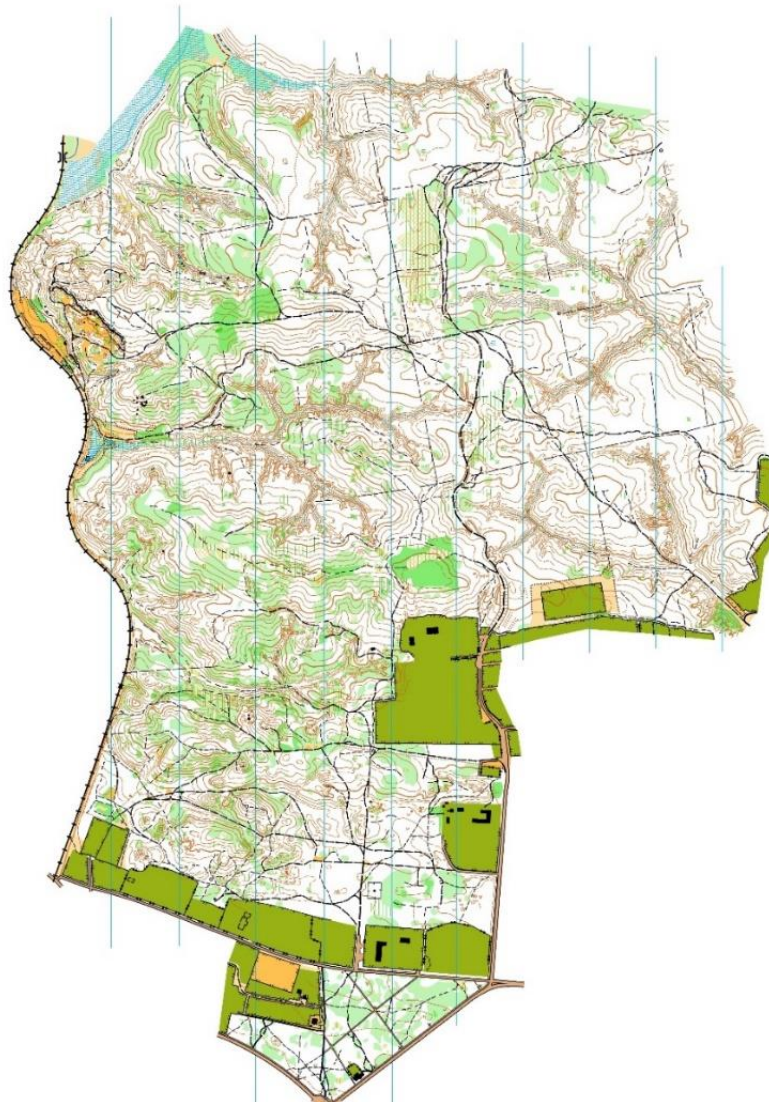
31.07 Middle "Znesinnia"	
Scale	M- 1:7500, H-5m
Land form	Rather big land forms.hills up to 75m height
Vegetation	Mostly forested (mainly beech forest) area. Some green parts, which are mainly OK for un through
Runnability	Ranging from very good to middle
Visibility	Ranging from very good to limited
Paths and roads	Developed grid of roads with good runnability
Mapping	Mykhaylo Teslenko. Spring 2020
Course planning	Oleksandr Kratov

Old Map: 2005, 2018



01.08 Long distance "Penki" World ranking Event	
Scale	M- 1:15000/10000, H-5m
Land form	Rather big land forms.hills up to 65m height
Vegetation	Mostly forested (mainly beech forest) area. Some green parts, which are mainly OK for un through
Runnability	Ranging from very good to very difficult
Visibility	Ranging from very good to limited
Paths and roads	Developed grid of roads with good runnability
Mapping	Mykhaylo Teslenko. Spring 2020
Course planning	Oleksandr Kratov

Old Map: 2005



02.08 Sprint "City center"	
Scale	M- 1:4000, H-2.5m
Land form	Rather small land forms.hills up to 5m height
Vegetation	Urban area with park
Runnability	Excellent
Visibility	Excellent
Paths and roads	Asphalt, paved or park paths
Mapping	Mykhaylo Teslenko. Spring 2020
Course planning	Oleksandr Kratov

Old Map: 2013

