

BULLETIN 01

XXI CamBOr

World Ranking Event (WRE)



JUNE 26th to 30th, 2019





Welcome

XXI CamBOr

World Ranking Event (WRE)

The Brazilian Orienteering Confederation (CBO), the Minas Gerais Orienteering Federation (FMO) and the Divinópolis Orienteering Club (CODIV) invite the entire national and international "Orienteering family" to participate in the **XXI Brazilian Orienteering Championships (CamBOr 2019)**, which will be held in Bom Despacho, Minas Gerais, Brazil, from June 27th to 30th, 2019. It is a WRE - World Ranking Event.

Event Centre

Ipê Campestre Club - Access by BR-262 km 02 - Bom Despacho, Minas Gerais, Brazil. Phone: + 55 037 35212527.

Programme

DAY & DATE	TIME	ACTIVITY	LOCATION
6/26/2019 (Wednesday)	All day	Arrival of delegations	Event Centre
	2 p.m to 5 p.m	Model Event	Rural area
6/27/2019 (Thursday)	Until 2 p.m	Arrival of delegations	Event Centre
	9 a.m to 11 a.m	Model Event (Pre-O Race)	Event Centre
	2 p.m	Opening ceremony	Event Centre
	2:30 p.m	Officials Meeting	Event Centre
	3 p.m	Relay	Event Centre
	5:30 p.m	Relay Awards	Event Centre
6/28/2019 (Friday)	8:30 a.m	Officials Meeting	Sprint location
	9 a.m	Sprint - Qualification	Urban area
	2:30 p.m	Sprint – Final (WRE for H/D 21E)	Urban area
	5 p.m	Sprint Awards	Event Centre
	6 p.m	Cultural activities	Event Centre
6/29/2019 (Saturday)	9 a.m	Long Distance and WRE	Rural area
	1 p.m	Pre-O Race	Event Centre
6/30/2019 (Sunday)	8 a.m	Middle Distance and WRE	Rural area
	1 p.m	Award and Closing Ceremonies	Event Centre



CITY HISTORY

XXI CamBOr

World Ranking Event (WRE)

The development of the town of Bom Despacho began around the bridge of the Lambari River, in the road that came from town. From there it stretched westward until it reaches the Picão's water spring. Later it advanced to Piraquara's farm and, finally, reached the São Francisco River, in the western extreme of the town.

When the gold's fever ceased, in the second half of the seventeenth century, there was a decadence of Pitangui as well as the entire region. Many of those who lived there moved to the region between the Lambari and São Francisco Rivers, aiming to survive by means of other economic activities. Initially, *quilombos* emerged, formed by blacks escaped slaves from the mines and farms of Pitangui.

In a short time the *quilombos* were liquidated and the conquered areas were granted as *sesmarias*. Thus the first farms for cattle raising were founded. In 1770, Captain Francisco de Sa is mentioned as the first cattle rancher, owner of the Picão's farm. From then on the occupation process had intensified, with the emerging of new farms, extending until the end of that century.

At about this time a chapel was erected which became a polarizing centre. Over the years it was surrounded by other buildings, such as houses, ranches, and trading houses, favouring the formation of *Nossa Senhora do Bom Despacho* camp.

The origin of the camp name is controversial. One theory attributes it to the devotion of the founder of the chapel, Luiz Ribeiro da Silva. Like other Portuguese settlers from western Minas Gerais, he came from the province of Minho, northern Portugal, where there was a fervent cult of *Nossa Senhora do Bom Despacho*.



CITY HISTORY

XXI CamBOr

World Ranking Event (WRE)

Another possibility says that the denomination came from a prolonged drought between 1767 and 1770, penalizing people, animals and crops. Then, the devotees of Nossa Senhora do Bom Despacho made supplications and prayers, asking for rain. Certain that their prayers were attended, because the rain arrived soon, they built the chapel.

It was between 1801 and 1831 that the camp began to develop its potential. The mainly economic activity was cattle raising, followed by the production of *rapadura* and brandy, as well as rice, maize, cassava and cotton crops. In 1812, the camp built around the Chapel of Bom Despacho, through the royal letter, upgraded its status to civilian institution.

With the evolution of urban contours, resulting from the development of the local commerce and productive sector, the community had claimed for years the promotion of the camp to a category of village, without results. The municipality was only created in 1911 when it dismembered from the town of Santo Antônio do Monte. The village was installed on June 1st, 1912, counting with two districts: Bom Despacho and Engenho do Ribeiro.

Nowadays, the city of Bom Despacho is known regionally for housing the 7th Police Battalion and the 28th Regional Police of the Civil Police. This makes this city a strategic placement related to security activities developed by the State.

Bom Despacho is also part of the footwear pole of Nova Serrana. The dynamics created by this industry in the center-west of Minas Gerais reflects directly in Bom Despacho, since the distance between these two cities is only 37 km (Source: Rogério César Corgosinho, 2013).

Gastronomy

Minas Gerais has a local typical food which suits all tastes.



Natural Attractions

Bom Despacho is close to the Furnas Dam, which has several canyons and waterfalls with great touristic infrastructure.





It is also possible to visit the Serra da Canastra region, where you can find, among other attractions, the Casca d'Anta Waterfall and the source of the São Francisco River.



Shopping

The city of Divinópolis, distant only 80 km from Bom Despacho, is a large textile pole, with a great variety of confections.



And the city of Nova Serrana, only 37 km away from Bom Despacho, is a national shoes pole.



History and Culture

The city has a Railway Museum, where you can see the history of the municipality that was once an economic center of the Minas Gerais's Central West Region. At the time of the gold exploration period, there was a large state railway junction, which developed the city in its earliest times.



In the region you can also visit the city of Itapeacerica, Pitangui and Quartel Geral, with their still preserved old houses from the time of the Brazilian Empire.



Concomitant to event, there will be traditional cultural activities, such as *viola fashion*, *Festa Junina*, *Catira*, *Congada* and a lot of performances.



Note: soon, an exclusive informative about tourism and culture will be published, presenting several touristic itineraries.



ORGANIZATION & EVENT CONTROL

XXI CamBOr

World Ranking Event (WRE)

EVENT CONTROL

National Controller/IOF Event Advisor

Alvim José Pereira

E-mail: alvim2812@gmail.com

Phone: +55 064 99284 3333

ORGANIZER



Divinópolis Orienteering Club - CODIV

Luiz Antonio Castro de Mello (Event Director)

presidencia@codiv.org.br

Phone: +55 037 99199 5533

www.codiv.org.br

NATIONAL AND STATE FEDERATIONS



Brazilian Orienteering Confederation

www.cbo.org.br



Minas Gerais Orienteering Federation

www.fmo.esp.br

SUPPORT



City Hall of Bom Despacho – Minas Gerais

Municipal Secretary of Sport and Recreation

Roberta Fabiana Neves (Municipal Secretary of Sport and Recreation)

Phone: +55 037 99106 3452

esportes@bomdespacho.mg.gov.br

www.bomdespacho.mg.gov.br



ORGANIZATION & EVENT CONTROL

XXI CamBOr

World Ranking Event (WRE)

Event Board

Role	Name
Event Director	Luiz Antônio Castro de Mello presidencia@codiv.org.br +55 037 99199 5533
Event Director Assistant	Ludimila Karen Magalhães da Silva lulugv73@gmail.com +55 037 99805 7220 ou +55 037 99106 3452
Event Director Assistant	Franciane Mota franciane.mota@pmbd.mg.gov.br +55 037 99826 6864 ou +55 037 99106 3452

Technical Committee

Role	Name
Technical Director	Rodrigo Bernardino de Oliveira
Mapper	Geraldo Paulino Silva
Course Planner	César Fioravanti
Start Line Official	Vinicius Almeida Gonçalves
Finish Line Official	Heber Cristiano Fonseca
Arena Manager	Paulo Jairo Belarmino
Timing	Lauro Guimarães Mansur Nascimento
Security	Marcos Libério dos Santos

Administrative Committee

Role	Name
Administrative Officer	Edilson Vieira Lima
Secretary	Roberta Fabiana Neves
Logistics	Alair Pereira da Silva
Media and Marketing	Aislan Bacha
Treasurer	André Almeida Gonçalves

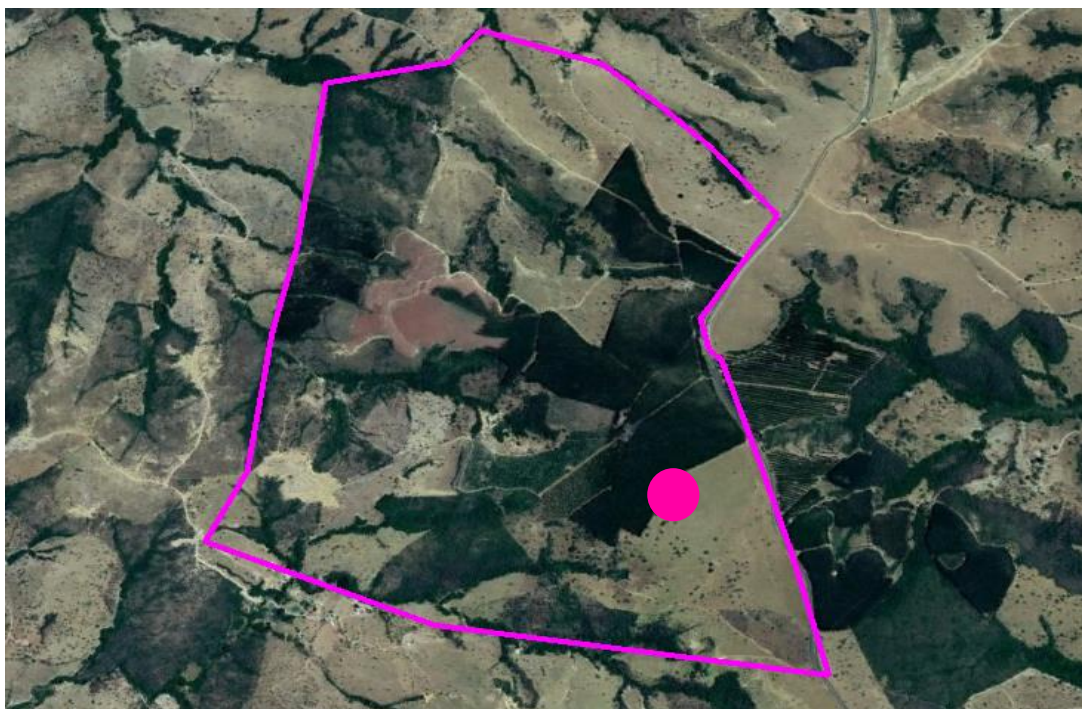
EMBARGOED AREAS

Five areas will be embargoed in the municipality of Bom Despacho, Minas Gerais, for the CamBOr 2019. To have them prepared for Orienteering activity, it was requested the authorization from the City Hall of Bom Despacho through the Secretary of Sports.

The magenta line shows the location of the event centre for each area.

Area 1 (Long Distance Event)

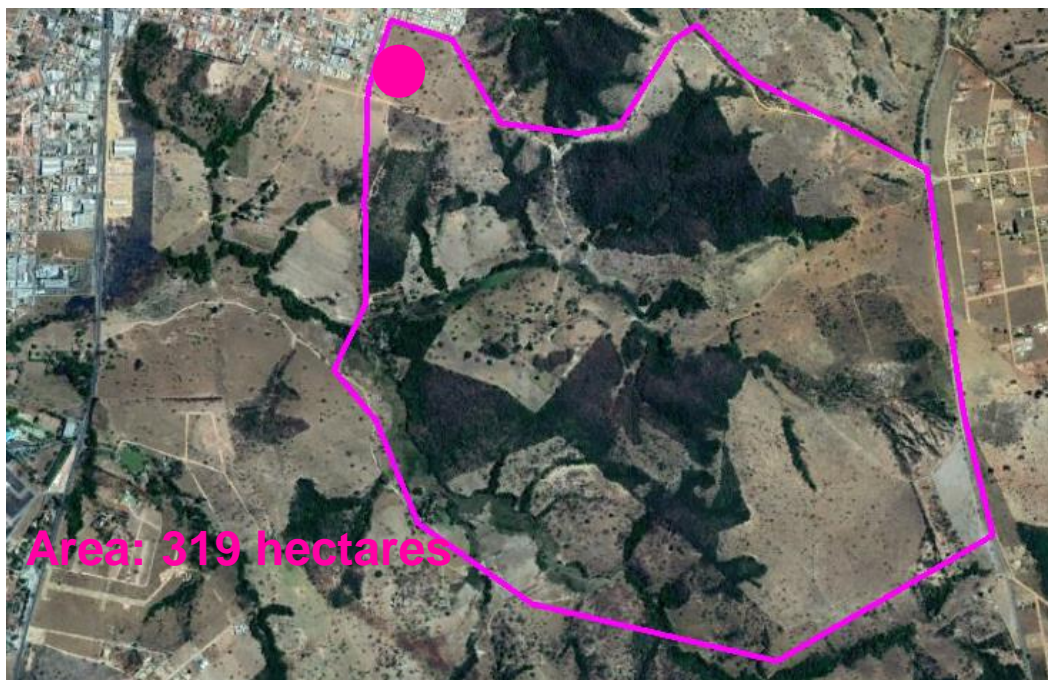
Area: 442 hectares



Area 2 (Middle Distance Event)



Area 3 (Reserve)



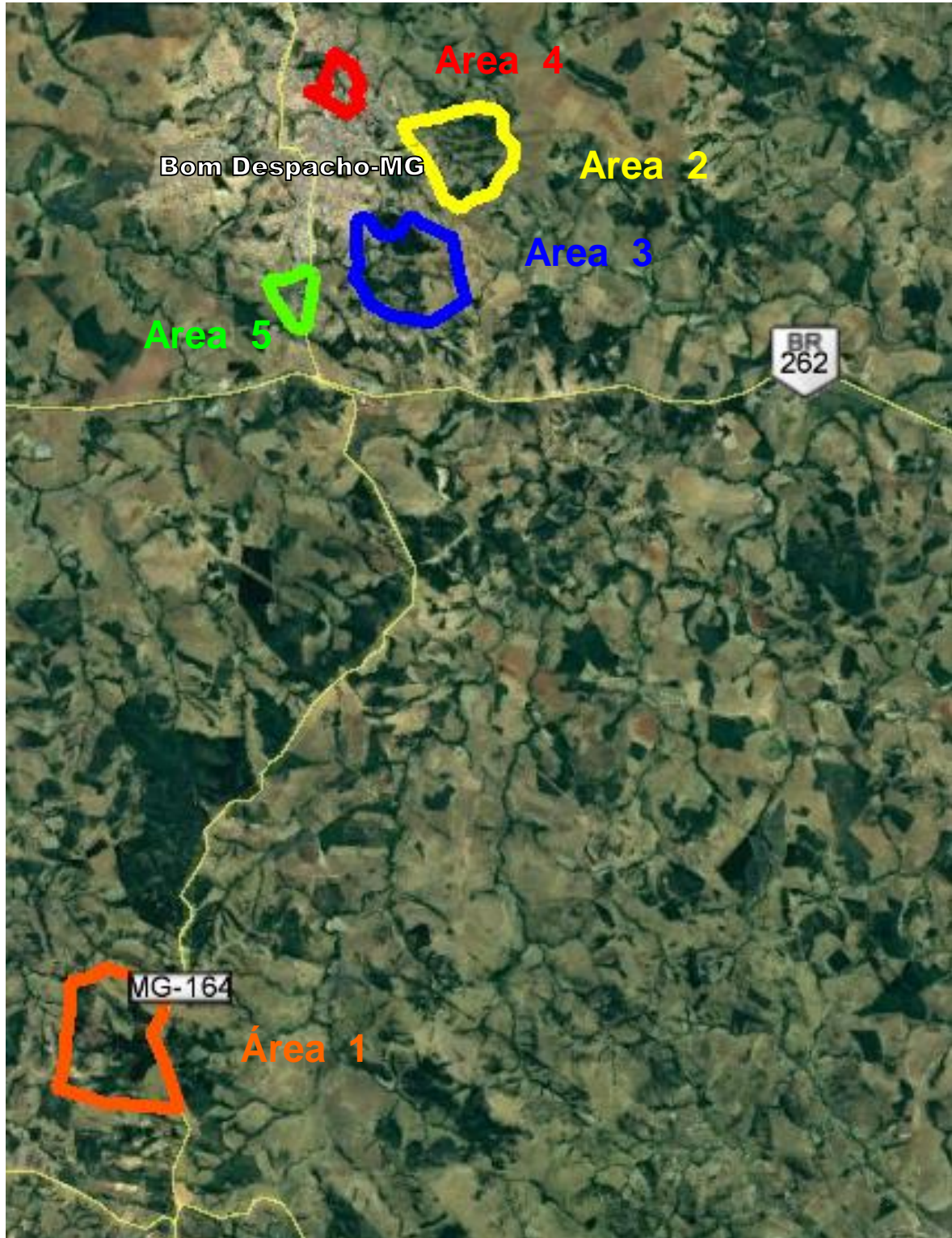
Area 4 (Sprint Event)



Area 5 (Relay and Pre-O Event)



Demonstration of embargoed areas





GENERAL INFORMATION

XXI CamBOr

World Ranking Event (WRE)

CLASSES

All classes according to the IOF/CBO Rules (ROP).

MODEL EVENT

Model events available for adaptation in the regional terrain, which is in most of Cerrado.

PECULIARITY OF THE EVENT

The Sprint final race will be valid for the National Sprint Ranking (RNS) and the forest races (Long and Middle) will be valid for the National Orienteering Ranking (RNO). All three races valid for the IOF World Ranking.

DISCLOSURE OF BULLETINS

- ***Bulletin Nº 1 (July 2018);***
- ***Bulletin Nº 2 (December 2018); and***
- ***Bulletin Nº 3 (June 2019).***

Luiz Antonio Castro de Mello
Event Director

Alvim José Pereira
IOF Event Adviser

Approved in accordance with IOF/CBO rules.