



## **BULLETIN 3**

**METROPOLISES OF SOUTHEAST EUROPE  
38<sup>th</sup> MEMORIAL "CIKA DUSKO JOVANOVIC"**

**THREE-DAYS OPEN ORIENTEERING EVENT AND TWO  
TRAINING CAMPS**

**2 WRE RACE, SPRINT AND LONG DISTANCE  
NATIONAL CHAMPIONSHIP LONG DISTANCE  
BELGRADE PIONEER CHAMPIONSHIP**

**BELGRADE/BELA REKA DESPOTOVAC**

**07.04.2019. – 14.04.2019.**



# TRACK LENGTHS

**7th day - Despotovac**

Кат	L[m]	КТ
M 12	1400	8
W 12	1200	7
M 14	1700	10
W 14	1600	9
M 16	2400	14
W 16	2200	12
M 18	2800	14
W 18	2600	14
M 20	3000	16
W 20	2900	16
M 21A	3600	17
M 21B	2800	14
W 21A	3000	16
W 21B	2200	12
M 21E	4000	19
W 21E	3500	17
M 35	3000	17
W 35	2900	16
M 45	3000	16
W 45	2600	14
M 55	2800	14
W 55	2200	12
M 65	2400	14
W 65	1600	9
M 70	2400	14
W 70	1600	9
Open C	1200	7
Open B	1700	10

**8th day – Bela Reka**

Кат	L[m]	Успон	КТ
M 12	1900	90	9
W 12	1800	80	10
M 14	2600	120	10
W 14	2200	110	11
M 16	3800	180	13
W 16	3700	170	12
M 18	5400	250	14
W 18	5200	240	13
M 20	6300	280	17
W 20	5500	260	14
M 21	10700	480	21
W 21	8200	400	15
M 35	6300	280	17
W 35	5500	260	14
M 45	5600	260	14
W 45	5200	240	13
M 55	5400	250	14
W 55	3700	170	12
M 65	3800	180	13
W 65	2200	110	11
M 70	3800	180	13
W 70	2200	110	11
Open C	1900	90	9
Open B	5400	250	14





# 2 ADDITIONAL INFORMATIONS (in relation to Bulletin 2)

Deadline for registration on ORIS is till 10.04.2019. till 09:00. For both days (13. и 14.04.)

IMPORTANT: Elite competitors must be registered on IOF Eventor so they can receive points for world ranking list.

Event center for sprint race on Saturday 13.04. will be on central square near monument and restaurant „Grand“.

Our sponsor restaurant „Grand“ give 20% discount on food and drinks to competitors that take part in sprint race in Despotovac.

Competitors must care start numbers on races on both races.

For the time of sprint race, traffic will be closed in central part of Despotovac.

Corridors through Despotovac for sprint race 13.04. will be marked with prisms.

Ways from finish to start for both days of competition will be marked with red-white ribbons.



# ORIENTEERING EVENT

Organizer	Mountaineering-sports club "Pobeda", Belgrade
Information	<a href="http://www.pdpobeda.rs/orijentiring/memorial/">http://www.pdpobeda.rs/orijentiring/memorial/</a> <a href="https://www.facebook.com/PSKPobedaOrijentiring/">https://www.facebook.com/PSKPobedaOrijentiring/</a> <a href="https://www.facebook.com/memorialcikadusko/">https://www.facebook.com/memorialcikadusko/</a>
IOF Adviser	Vujadin Zagar
Event director	Snezana Todosic, +381 64 8826 804
Track planners	Georgi Hadzimatev, Bojan Komarcevic, Cedomir Paunovic
National controller	Vujadin Zagar
Competition maps (fieldwork and drawing)	Dragan Nikolic (7 <sup>th</sup> day) and Georgi Hadzimatev (8 <sup>th</sup> day)
Categories	Women and Men: (W/M): 12, 14, 16, 18, 20, 21E, 21A*, 21B*, 35, 45, 55, 65, 70 Recreational: Open B, Open C Children: D7 (under 7 years) and D10 (7-10 years old)
Registration**	<a href="http://oris.orientiring.rs/takmicenja.php">http://oris.orientiring.rs/takmicenja.php</a> OrienteeringOnline.net, <a href="mailto:snezanat@gmail.com">snezanat@gmail.com</a> <b>Deadline for registration is 03.04.2019. until 09:00.</b>
Fees	For registrations and payments received before March 31, 2019: 5 EUR per day for each day of competition;  In case additional registrations are possible after March 31, all fees will be 1 EUR more expensive per day for all categories except for D7 and D10.
Payments	<u>Bank account</u> : PK "Pobeda" 355-1024872-24, Vojvodjanska banka; Payment indication: Start fees for 38. Memorial <u>Cash payments</u> : In the event center.
Time keeping system	The SPORTident punching system will be used in all races. Rental will be possible at the event center, 200 RSD per day.

\* On the eighth day of the competition there will be no categories W/M21A and W/M21B in accordance with the rules for organizing the competitions that are awarded for the Serbian Championship.

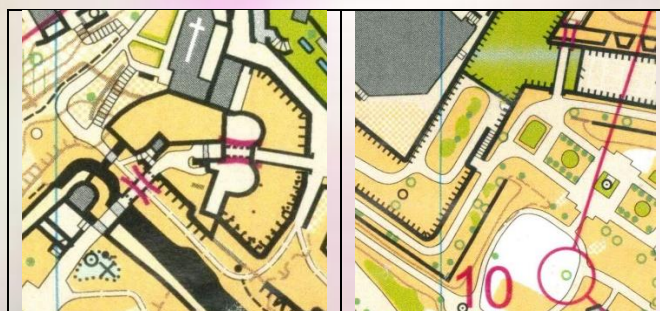
\*\*It is mandatory that competitors of the elite categories for the WRE race on the 7<sup>th</sup> and 8<sup>th</sup> event day are registered at IOF website via IOF Eventor.



# 2 1<sup>ST</sup> DAY - KALEMEGDAN

1 <sup>st</sup> DAY(07.04.2019.) – METROPOLISES OF SOUTHEAST EUROPE	
Event center	Belgrade, Kalemegdan fortress, Lower Town
GPS position	44°49'32.7"N 20°26'55.3"E (44.825743, 20.448695)
Terrain	Kalemegdan fortress - Lower Town, Upper Town and Kalemegdan Park
Competition type	<b>Belgrade Pioneer Championship, Sprint distance</b>
Map state	From 2013 /additional edited 2018
Terrain description	Open and semi-open park area, with many hiking trails, high and low stone walls, passages, tunnels and other micro details; The famous Belgrade Fortress is located in the center of the city.
Competition controller	Petar Bojovic
Track planners	Cedomir Paunovic
Start	11:00
Quarantine	Yes. Quarantine close time: 10:30
Winner ceremony	13:30
Awards	The first three places in all categories will be awarded with diplomas.
Additional information	Toilet provided in the zone of the event center

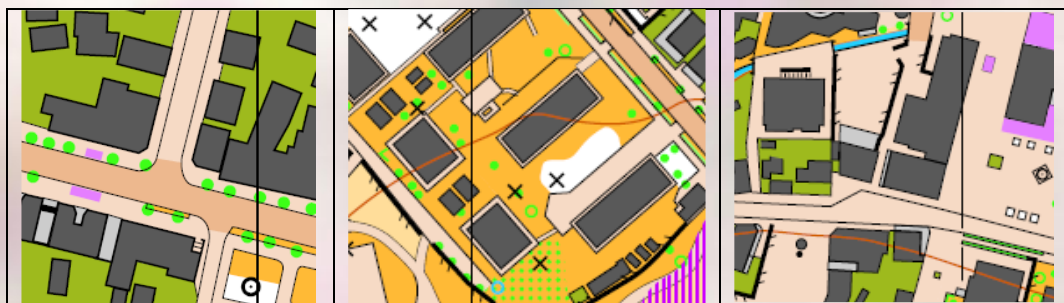
Map samples:



# 7<sup>TH</sup> DAY - DESPOTOVAC

7 <sup>th</sup> DAY (13.04.2019.) – 38 <sup>th</sup> MEMORIAL “CIKA DUSKO JOVANOVIC”	
Event center	Despotovac – Main city square
GPS position	44°05'42.7"N 21°26'32.5"E (44.095185, 21.442371)
Distance from Belgrade	150 km
Terrain	Despotovac
Competition type	<b>WRE, Serbian Orienteering Ligue 2 circle, Sprint distance</b>
Map state	New map from 2019
Terrain description	City terrain with long buildings and building passages, fences and other particular vegetation objects.
Track planners	Bojan Komarcevic
Start	12:00
Quarantine	Yes, 11:30
Children's race	13:30
Winner ceremony	14:30
Awards	Medals and diplomas for WRE categories, medals for Serbian Ligue

Map samples:





# 8<sup>TH</sup> DAY –BELA REKA FARM

8 <sup>th</sup> DAY (14.04.2019.) – 38 <sup>th</sup> MEMORIAL “CIKA DUSKO JOVANOVIC”	
Event center	Despotovac – Bela Reka farm
GPS position	44°12'08.3"N 21°30'37.2"E (44.202296, 21.510320)
Distance from Belgrade	170 km
Terrain	Bela Reka
Competition type	<b>WRE, National Championship, Long distance</b>
Map state	New map from 2019
Terrain description	Runable oak and beech forest with occasional open areas. Relief is mildly steep with many details, trenches, depressions, ditches and sinkholes. The ground is not rocky, although there are several larger and smaller rocky areas. The terrain is technically challenging and very suitable for orienteering.
Track planners	Bojan Komarcevic
Start	10:00
Winner ceremony	15:00
Awards	<p>Medals and diplomas for WRE categories and 38<sup>th</sup> Memorial “Cika Dusko Jovanovic” event. Seventh(13.04.) and Eighth( 14.04.)day race will be considered for the award of 38. Memorial “CikaDuskoJovanovic”.</p> <p>First three places in Women’s and Men’s elite categories (W21E and M21E) for the WRE race on the long distance will be awarded with the prize money (150, 100, 50 eur).</p> <p>Conditions for awarding prize money:</p> <ul style="list-style-type: none"> <li>-for Men’s elite categories: it is required that at least 5 Men’s elite competitors with over 2000 WRE points participate in the WRE race;</li> <li>-for Women’s elite categories: it is required that at least 3 Women’s elite competitors with over 1500 WRE points participate in the WRE race.</li> </ul>

Map samples:



# EVENT CALENDAR

DAY	DATE	TYPE	PLACE	SCORING	SCALE	MAP STATE	FIRST START
1 <sup>st</sup> day	07.04.	Sprint distance	Belgrade	Pioneer Belgrade Championship	1:4000 / e 2,5 m	June 2018	11:00

DAY	DATE	TYPE	PLACE
2 <sup>nd</sup> day	08.04.	Training	Belgrade
3 <sup>rd</sup> day	09.04.	Training	Belgrade
4 <sup>th</sup> day	10.04.	Training	Bela Reka farm
5 <sup>th</sup> day	11.04.	Training	Bela Reka farm
6 <sup>th</sup> day	12.04.	Training	Bela Reka farm

DAY	DATE	TYPE	PLACE	SCORING	SCALE	MAP STATE	FIRST START
7 <sup>th</sup> day	13.04.	Sprint distance	Despotovac	WRE, National League, 38 <sup>th</sup> Memorial	1:5000 / e 2,5 m	March 2019	12:00
8 <sup>th</sup> day	14.04.	Long distance	Bela Reka farm	WRE, National Championship, 38 <sup>th</sup> Memorial	1:10000 and 1:15000 / e 5 m	March 2019	10:00



# 5 TRAINING CAMP

CAMP 1 - BELGRADE	
Camp start	08.04.2019.
Camp end	09.04.2019.
Competition days	1 (07.04.)
Trainings in single day	2 trainings
Locations	08.04.: - Block 37 and 38 (11:00) and - Block 23 and Usce (16:00) 09.04.: - Zemun Jelovac (11:00) and - Brace Jerkovic (16:00)
Number of all trainings	4 (08.-09.04.)
Price per training	4*/5** EUR

CAMP 2 – BELA REKA FARM	
Camp start	10.04.2019.
Camp end	12.04.2019.
Competition days	2 (13.-14.04)
Trainings in single day	2 trainings
Locations	According to the weather conditions
Number of all trainings	6 (10.-12.04.)
Price per training	5*/6** EUR

ENTIRE EVENT - CAMP 1 + CAMP 2	
Start	07.04.2019.
End	14.04.2019.
Competition days	3 (07./13./14.04.) + 5 trainings (08.-12.04)
Trainings in single day	2 (Two)
Number of all trainings	10 trainings
Event Price	55*/65**EUR

\* For registrations before 15.02.2019.

\*\* For registrations before 31.03.2019.

The camp will be run by licensed trainers. Trainings are adapted to the terrain where the Metropolises of Southeast Europe and 38<sup>th</sup> Memorial "Cika Dusko Jovanovic" competitions will be held.

# HOW TO FIND US

1 <sup>st</sup> DAY: BELGRADE	
By public transportation:	<p><b>Station Kalemegdan (Lower Town) – 500m from EC:</b> Lines 5 and 10</p> <p><b>Station Kalemegdan – 1000m from EC:</b> Line 2L</p> <p><b>Station Brace Baruh – 900m from EC:</b> Lines 24, 26 and 79</p> <p><b>Station Studentski trg – 1200m from EC:</b> Lines 19, 21, 22, 28, 29, 31, 41 and E9</p> <p><b>Station Brankov most – 1400m from EC:</b> Lines 15, 16, 27E, 35, 43, 60, 65, 67, 68, 71, 72, 75, 77, 84, 95, E6 and EKO1</p> <p><b>Station Zeleni venac – 1700m from EC:</b> Lines 704, 706 and 707</p>
By own car:	<p><b>Parking area Kula Nebojsa – 400m from EC:</b> 44°49'38.6"N 20°26'49.9"E (44.827400, 20.447190)</p> <p><b>Parking area Karadjordjeva – 700m from EC:</b> 44°49'16.0"N 20°26'53.9"E (44.821098, 20.448299)</p> <p><b>Parking area Boko – 500m from EC:</b> 44°49'38.5"N 20°27'08.8"E (44.827362, 20.452442)</p> <p><b>Parking area Milan Gale Muskatirovic – 1300m from EC:</b> 44°49'47.2"N 20°27'19.5"E (44.829764, 20.455417)</p>
Interactive map	<a href="#">Click here</a>

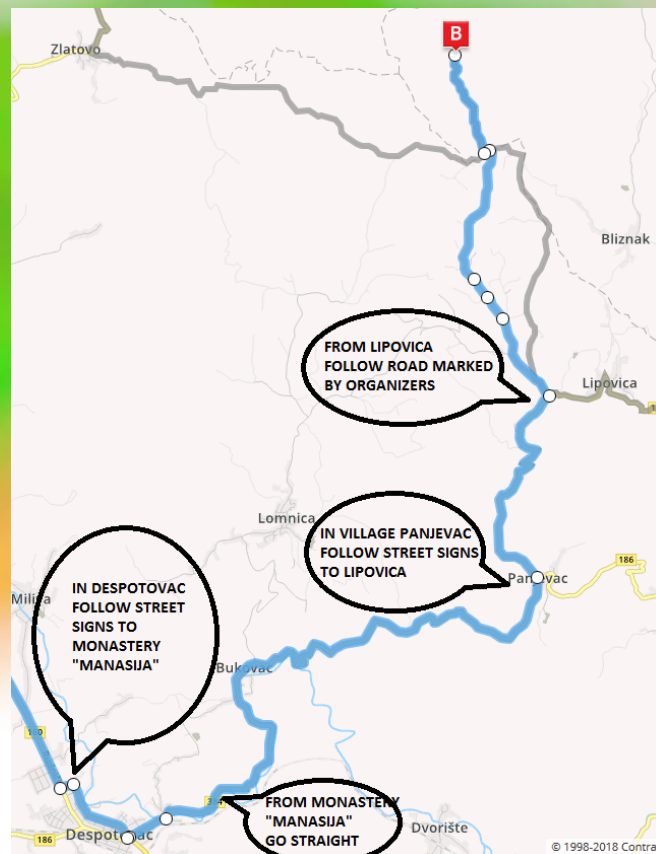
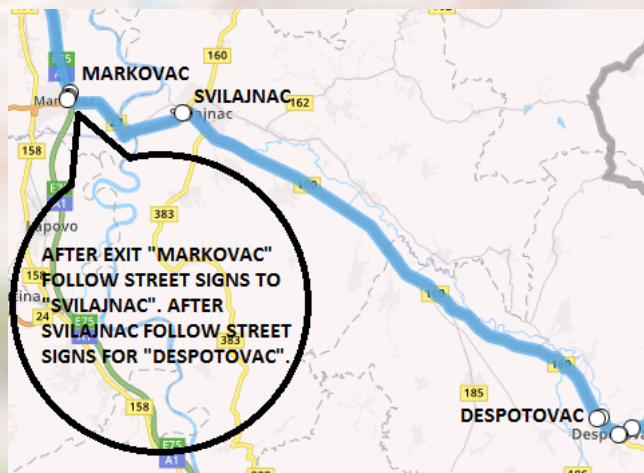


# HOW TO FIND US

**7<sup>th</sup> and 8<sup>th</sup> DAY: DESPOTOVAC – BELA REKA FARM**

By highway E-75 to exit place "Markovac"

Interactive map: [click here](#)





# ACCOMMODATION FOR THE 38<sup>th</sup> MEMORIAL

## 1.\* Household Trailovic Dragan

Distance from the competition center is 4.5 km, Lipovica village.

Two ten-bed rooms (shared bathroom, separate toilets). A total of 20 beds.

Contact information: +381 35 636 120, +381 69 636 120, e-mail: [trailo076@gmail.com](mailto:trailo076@gmail.com)

## 2.\* Krupajsko vrelo

Distance from the competition center is 12 km, Krupaja village.

Three triple and three double bedrooms (two bathrooms with toilets). A total of 15 beds.

Contact information: +381 12 641 041 +381 62 827 8339, [www.krupajskovrelo.com](http://www.krupajskovrelo.com)

## 3.\* Household Zvonko Milenkovic

Distance from the competition center is 12 km, Panjevac village.

Three triple rooms, two double-bed rooms and one bedroom with 4 beds (each room has its own bathroom and toilet). A total of 17 beds.

Contact information: +381 63 807 2679 +381 65 807 2679, e-mail: [mpvcaluplan@yahoo.com](mailto:mpvcaluplan@yahoo.com)

## 4.\* Household Davidovic Relja (Vacation house 'Davidovic')

Distance from the competition center is 18 km, at Despotovac (on the road to Resava cave).

An apartment at ground floor (two rooms) with 5 beds (a double bed plus a three-seater sofa plus one bed) a kitchen and a bathroom. A 'studio' upstairs with three beds (a double bed plus one bed), a special entrance, kitchen and bathroom. A total of 8 beds.

Contact information: +381 64 364 3096 +381 35 612 365,  
[www.poslovnisvet.com/firma/kuca-za-odmor-davidovic-despotovac-51](http://www.poslovnisvet.com/firma/kuca-za-odmor-davidovic-despotovac-51)

## 5.\* „Panorama“ restaurant

Distance from the competition center is 8 km, Lomnica village.

One triple and six double bedrooms (each room has its own bathroom). A total of 15 beds.

Contact information: +381 63 852 0558 (Zvonko)

## 6.\* Household Sanela Radosavljevic

Distance from the competition center is 6 km, Lipovica village.

One double bedroom, two double-bed rooms, one room with a three-seater bed. A total of 8 or 9 beds.

Contact information: +381 63 748 1937

## 7. Free accommodation in your own tents in the vicinity of competition center is possible with prior notice to the organizer.

\* PRICES in the households above are: Overnight stay – 800 RSD. Overnight stay with breakfast – 1000 RSD. Half board – 1400 RSD. Full board – 1800 RSD



# O - EVENT SUPPORT



**Media report and  
presentation**

Sportski Zurnal, TV Resava, TV Studio B, Radio Belgrade First Channel, TV Pink, RTS Morning Program.



Република Србија  
МИНИСТАРСТВО  
ОМЛАДИНЕ  
И СПОРТА



Оријентиринг савез Србије  
Serbian Orienteering federation



**Each athlete participates in the event at their own risk!**

>>The government of the Republic of Serbia – Ministry of youth and sport and Belgrade Secretariat of sport and youth contributed significantly to the realization of our projects by providing necessary means for its funding.<<