

# **Team Officials' Meeting,**

**22 Dec 2018, 18:00-18:45**

**SPRINT & MIDDLE**



# Apology

- ▶ We would like to apologise for the insufficient maps for the Sprint Model as we have forgotten to bring along the 1:7,500 model maps. We will give out the new map to those who haven't got any today.



# Agenda

- ▶ Welcome & Introductions
- ▶ Roll call
- ▶ Sprint
- ▶ Middle
- ▶ Weather Forecast
- ▶ Questions



# Roll Call

▶ CHN

▶ JPN

▶ PRK

HKG

KAZ

SIN

IND

KOR

TPE



# Introduction

- ▶ IOF SEA
- ▶ Event Director
- ▶ Assistant Event Advisor
- ▶ National Controllers

MURAKOSHI Shin

POON Ka Hang

INABA Hideo

NG Patrick

LEE Man Wai - Sprint

LEUNG Lam - Middle

YAN Kin Kong - Relay



# Introduction

- ▶ Sportident (Asia) Technical support Hui Yau Chiu
- ▶ Event Organisers CHIU Lai Kwan (Sprint)  
Ho Tsz Hang Stephen (Middle)  
POON Ka Hang (Middle Distance Relay)



# Jury

- ▶ ONOYE Toshio (JPN)
- ▶ TELNOV Valdimir(KAZ)
- ▶ DAI Wei (CHN)



# Material distributed to-day

- ▶ Start list (2 per nation)
- ▶ Number bibs - Sprint





# Detailed Programme – 23 Dec 2018

07:00	Breakfast for Elite Classes runners
07:30	Buses depart for Sprint arena (Elite Classes)
07:30-08:30	Breakfast for Open Classes
09:00	Buses depart for Arena (Open Classes)
09:50	Quarantine closes
10:01	Sprint distance Elite Classes start
11:31	Sprint Distance Open Classes start
12:00	Final Results announced (Elite classes)
12:15	Opening Ceremony & Flower Ceremony
13:15	Buses depart for Mei Ho House
14:45	Final Results announced (Other classes)
15:00	Prize giving for Open Classes
15:30	Buses depart for Mei Ho House
16:00-2100	Event Office opens
17:00-19:00	Asian Working Group Meeting



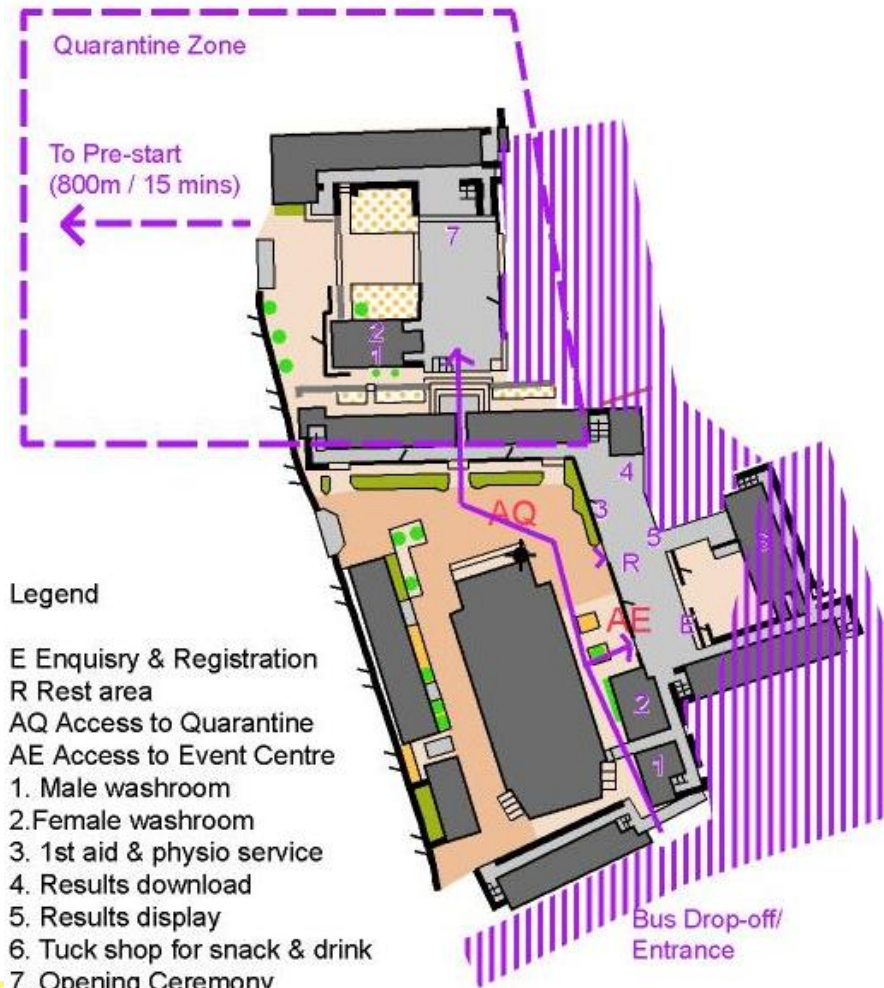
# Transport

Boarding start at 07:30, at Pak Tin Street  
Turn left from YH down to Pak Tin Street



# Arena - Sprint

Sprint Arena Layout Plan



## Legend

- E Enquiry & Registration
- R Rest area
- AQ Access to Quarantine
- AE Access to Event Centre
- 1. Male washroom
- 2. Female washroom
- 3. 1st aid & physio service
- 4. Results download
- 5. Results display
- 6. Tuck shop for snack & drink
- 7. Opening Ceremony

# Quarantine

The quarantine starts from the boarding of buses at YHA Mei Ho House to the quarantine zone located at the arena. After alighting from the buses at the arena, all elite runners must go immediately and directly into the quarantine zone. Toilet facilities are available at the quarantine zone





# Weather Forecast

2018/12/23 (Sunday)



19°C - 22°C 65% - 90%

North to northeast force 4 to 5.  
Mainly cloudy with one or two  
rain patches. Cooler at night.

2018/12/24 (Monday)



17°C - 20°C 70% - 90%

East to northeast force 5,  
occasionally force 6 offshore.  
Mainly cloudy with one or two  
light rain patches. It will be  
cooler.

2018/12/25 (Tuesday)



18°C - 21°C 70% - 85%

East force 4, force 5 at first.  
Mainly cloudy with sunny  
intervals.

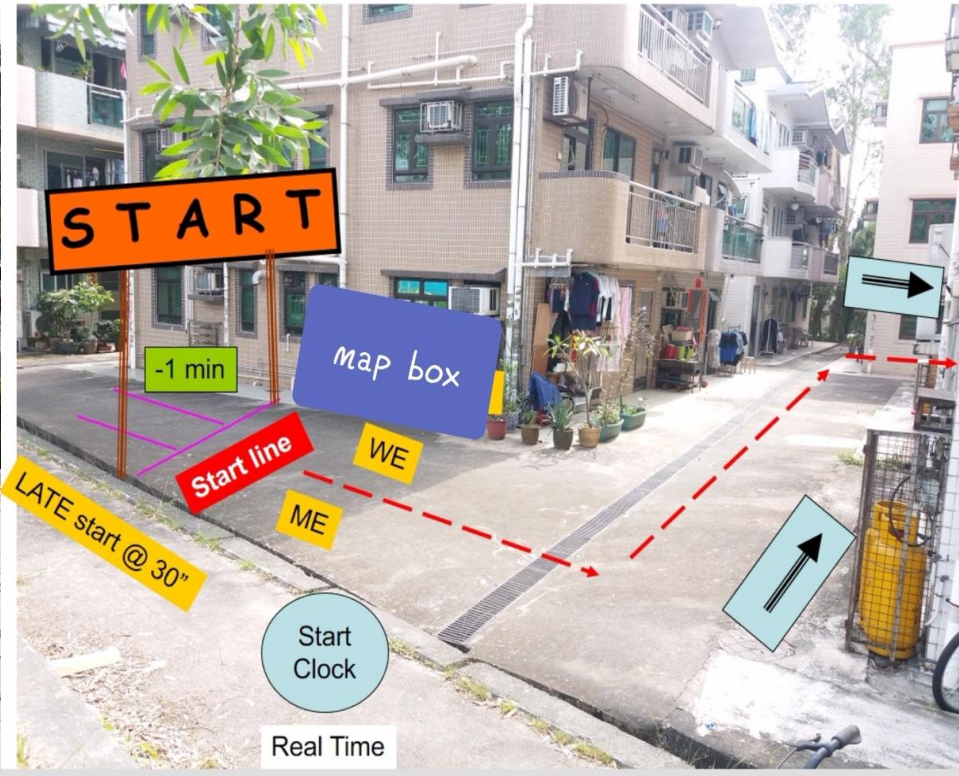
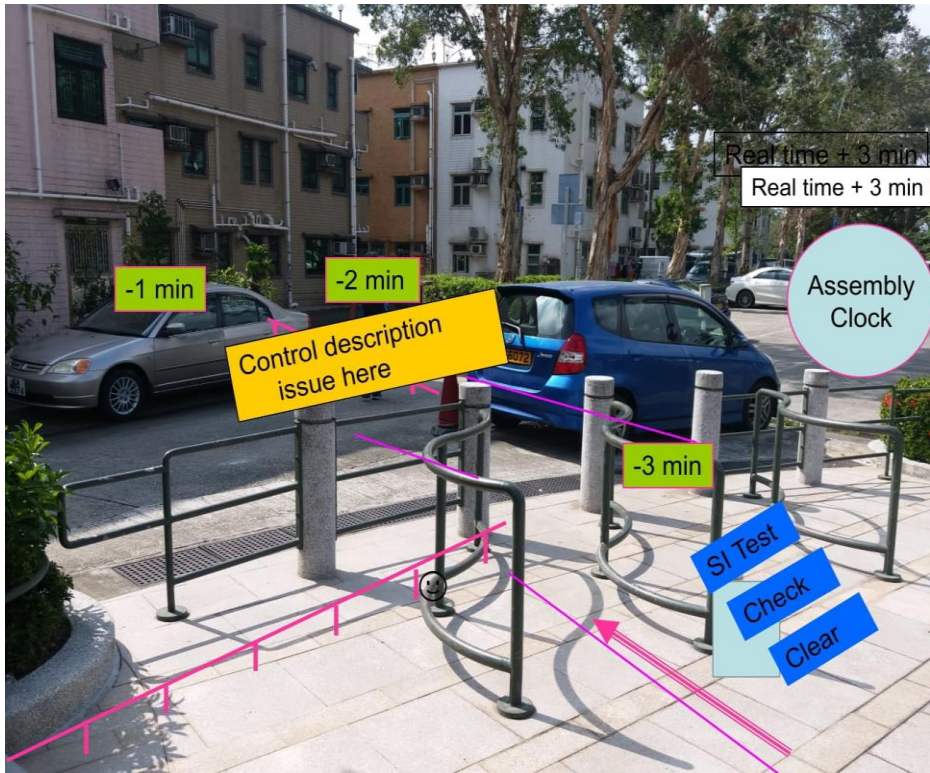


# Sprint Map

Scale	1:4,000
Contour Interval	2m
Specification	New map in ISSOM2007
Dimension	A4 (297mm x 210mm)
Printing	Offset printing with thin lamination for moisture protection



# Start Layout





# Special Attention

Narrow lanes between houses, be careful not bumping into other runners or villagers





# Special Attention

There may be something occupying the house corners, e.g. bicycle , hanging cloth



# Special Attention


## Some minor constructions in the village





# Special Attention

There may be vehicle on the village roads and cars around the village carpark, be careful !





Uncrossable wall  
or high fence, you  
can't punch the  
control by putting  
your hand over the  
barrier





**Last minute change** : construction near the end of the marked route causes changes of the marked route which is different from what was shown on the map, just follow the yellow & black arrow tapes



## Questions & Answers 1.

*Would there be any compass and whistle check at the start, like what the start officials did this afternoon?*

- ▶ No, There won't be any whistle and compass check for the sprint tomorrow, however, compass and whistle are compulsory and will be checked at the start for the Middle and Relay events



# Questions & Answers

- ▶ 1. In what way a competitor may be disqualified when crossing the cycling track?
- ▶ Under normal circumstance, a competitor will be disqualified when running across a cycling track, unless under the instruction by an event official under special circumstance.
  
- ▶ 2. Can the team official help moving the bags and clothing of his/her competitors out of the quarantine zone?
- ▶ Yes, provided that the event officials would not re-enter the quarantine zone.
  
- ▶ 3. Will there be any water in the quarantine zone?
- ▶ Yes, the organizer will provide water in the quarantine zone



# Questions & Answers

- ▶ 4. Are there any wild dogs in the village?
- ▶ For sure, there are no wild dogs in the village. There may be a few domestic pets kept inside the village house which will do no harm to humans.
- ▶ 5. Which way should the competitors run through the narrow lanes to avoid bumping into each other?
- ▶ Always Keep to the left.
- ▶ 6. How will the marked route be shown on the map in the area under construction mentioned in the previous slide ?
- ▶ It will be marked with yellow and black arrow tapes in the field and does not cause any difference with the original printed route.





# Questions & Answers

- ▶ 7. Can the organizer help getting whistles for the Federations?
- ▶ Yes, we can help getting whistles. Will provide an order form at the end of the meeting
- ▶ 8. Will there be any warm up map in the quarantine zone?
- ▶ Yes, the warm up map of the event arena including the quarantine area will be provided. However, the elites can only warm up in the quarantine zone
- ▶ 9. is it necessary to carry the passport to the competition?
- ▶ No, there will be no passport check in the arena.



# Questions & Answers

- ▶ 10. Will the minor constructions mentioned in the previous slides be marked on the maps?
- ▶ No,
- ▶ 11. In the warm up model map, the olive green area is not too clear on the actual ground. Will there be tape to marked the forbidden area ?
- ▶ No, those parking area marked by olive green in the model map will be shown as open land (401) or paved area (529) in tomorrow's map.
- ▶ For those lanes between houses, it will be shown by olive green which will be forbidden to enter

