



JUNIOR WORLD ORIENTEERING CHAMPIONSHIPS KECSKEMÉT, HUNGARY 2018

Team Officials' Meeting

08.07.2018. LONG DISTANCE & GENERAL

Roll call



AUS

ESP

IRL

POR

AUT

EST

ITA

ROM

BEL

FIN

JPN

RSA

SWE

BUL

FRA

LAT

RUS

TUR

CAN

GBR

LTU

SLO

UKR

CRO

GER

NOR

SRB

USA

CZE

HKG

NZL

SUI

DEN

HUN

POL

SVK

Welcome!



- **Áron LESS** – TOM Coordinator for JWOC 2018
- Transport Director at JWOC 2001
- Secretary General at WOC 2009
- Senior Event Adviser at JWOC 2013 (CZE)
- Technical Director at WUOC 2016
- IOF FootO Commission member since 2013
(responsible for JWOC 2013-2015)
- FOC Chairman since 2014



Organising Committee



- **Lajos SZOKOL** – Event Director
- **Mónika SZOKOL** – Vice Event Director
- **Tamás GERA** – Secretary General
- **Máté BERECSKI** – Technical Director, Course Planner for Long Distance
- **Tibor GERA** – Accommodation & Catering
- **Ildikó SZERENCSE** – Transport



Event Controllers



- **Jari KYMÄLÄINEN**
IOF Senior Event Adviser (FIN)
- **János SÜMEGI** – **National Controller (HUN)**
- **János SPIEGL** – **Course Controller (HUN)**



Jury Members



Confirmed by IOF:

- **Dorthe HANSEN (DEN)**

To be confirmed by the first Team Officials' Meeting (since they are also team officials):

- **Michal KRAJČÍK (SVK)**
- **Eivind TONNA (NOR)**



TOM presentations



Draft TOM presentations are available on the JWOC website 15 minutes before each TOM (<http://jwoc2018.hu/team-officials-meetings/>).

Final TOM presentations (including Q&A) will be uploaded to IOF Eventor and on the JWOC webpage within 30 minutes of the conclusion of the meeting



Material of the day



- **Start lists (with correct SI Card numbers)**
- **Number bibs – long distance**
- **Safety pins for all competitions – please re-use them!**
- **GPS-vests. You can change them either at the end of the TOM or at the pre-start.**

Accreditation numbers



- **36 countries**
- **159 women**
- **173 men**
- **84 team officials**
- **48 VIPs**
- **12 media**
- **141 organisers**



Review of the first days



- **Respect the embargoed areas!**



Office Communique



- Meeting rooms can be booked at the Event Office free of charge
- Please pay any outstanding bills at the Event Office
- Please fill in the competitor questionnaires by 22:00 tonight!

<https://goo.gl/forms/23E6pwLcZ4FXsNha2>



JWOC fairness rules



- It is not allowed to use mobile phones, radios, computers or any other communication devices in the Quarantine Zone – not even in flight mode. Neither is it allowed to bring in previous orienteering maps of the competition area.
- It is allowed to use music players without any built-in connectivity. Inside the quarantine, athletes with headphones might be randomly asked to display their players for checking.
- All tents inside the quarantine must stay open so that it is possible to have a look inside.
- It is strictly forbidden to bring any electronic devices (except for watches) to toilets or any other private room – no matter if the device is turned on or off.

JWOC fairness rules



- “During the competition the only navigational aids that competitors may use or carry are the map and control descriptions provided by the organiser, and a compass.” (IOF Foot-O Competition Rules 21.3). **Using or carrying GPS watches for example is forbidden.** GPS devices without a display are permitted.
- Coaching, i.e. handover of information, equipment, material, drinks etc. is only allowed in the designated Coaching Zones (maximum two coaches per team). Transferring information regarding the remainder of the courses is strictly forbidden.
- Competitors and coaches are not allowed to visit the Arena before going to the start area. Team officials and non-competing runners are not allowed to enter the competition terrain before and during the competition.
- A competitor or team who breaks any rule, or who benefits from the breaking of any rule, may be disqualified.

Special symbols – forest maps



- Bushy parts drawn similar to stony ground and very broken ground symbols using green dots. Footprint: 4m x 4m. Density of dots shows density of bushes



- **Middle Q**
- **Middle F**
- **Relay**

Special symbols – forest maps

- Prominent bushes with green dots of different sizes. To demonstrate size differences between bushes the size of the symbol may be smaller than allowed by the standard 418. Minimum footprint: 5m x 5m



- Long
- Middle Q
- Middle F
- Relay



Special symbols – forest maps

- Significant tree or group of trees in the junipers




Middle F (few)



Special symbols – forest maps



- black o: remains of old power line pylon, sign of national park



Long



Special symbols – forest maps



- Artificial depression open on both ends – two earth bank symbols without tags - length of symbol equals the length of the object



- **Middle Q**
- **Middle F**

Special symbols – forest maps



- Tank stand: artificial depression of size 4x2 m or bigger, open on one end




- Long
- Middle Q
- Middle F
- Relay

Tank stand in the control description:



Special symbols – forest maps

- Terrain of difficult runnability with deep sand, ploughed for forest plantation



- Long
- Middle Q
- Relay



Special symbols – forest maps

- Young plantation (trees below 2m), green stripes show direction of planting – runnability is better in this direction



- Long
- Middle Q+F
(warm-up only)



Special symbols – forest maps



**dried out rootstock
(at least 1 m high)**

- Long
- Middle Q (not on route)
- Middle F (not on route)
- Relay (not on route)

Detailed programme – Monday



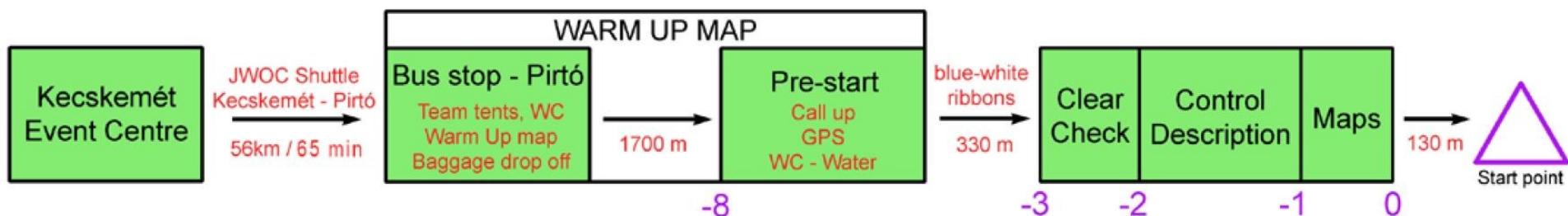
- **05:45 – 10:00** Breakfast (Accommodation)
- **06:15 / 06:35** First bus leaves to the Start
- **09:01** First start – JWOC Long Distance
- **09:40 / 10:00** Last bus leaves to the Start
- **12:00** Deadline for entries – Sprint (Eventor)
- **11:00 – 16:30** Lunch (Arena)
- **16:00 – 16:10** Flower Ceremony (1-3) – Long Distance
- **13:00 / 16:30** First/Last bus leaves Arena Bus Stop
- **18:00 – 20:00** Dinner (Accommodation)
- **19:00 – 19:30** Team Officials' Meeting – Sprint



Long Distance Start

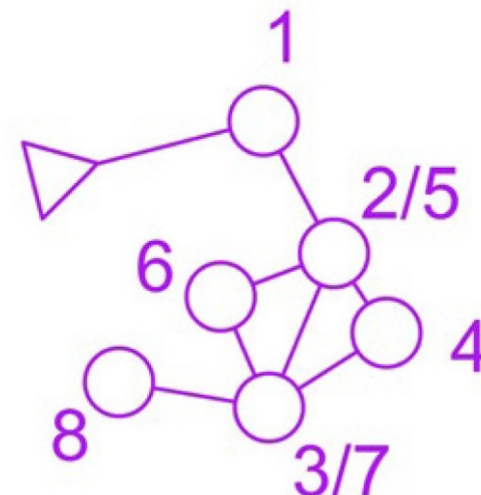


Start



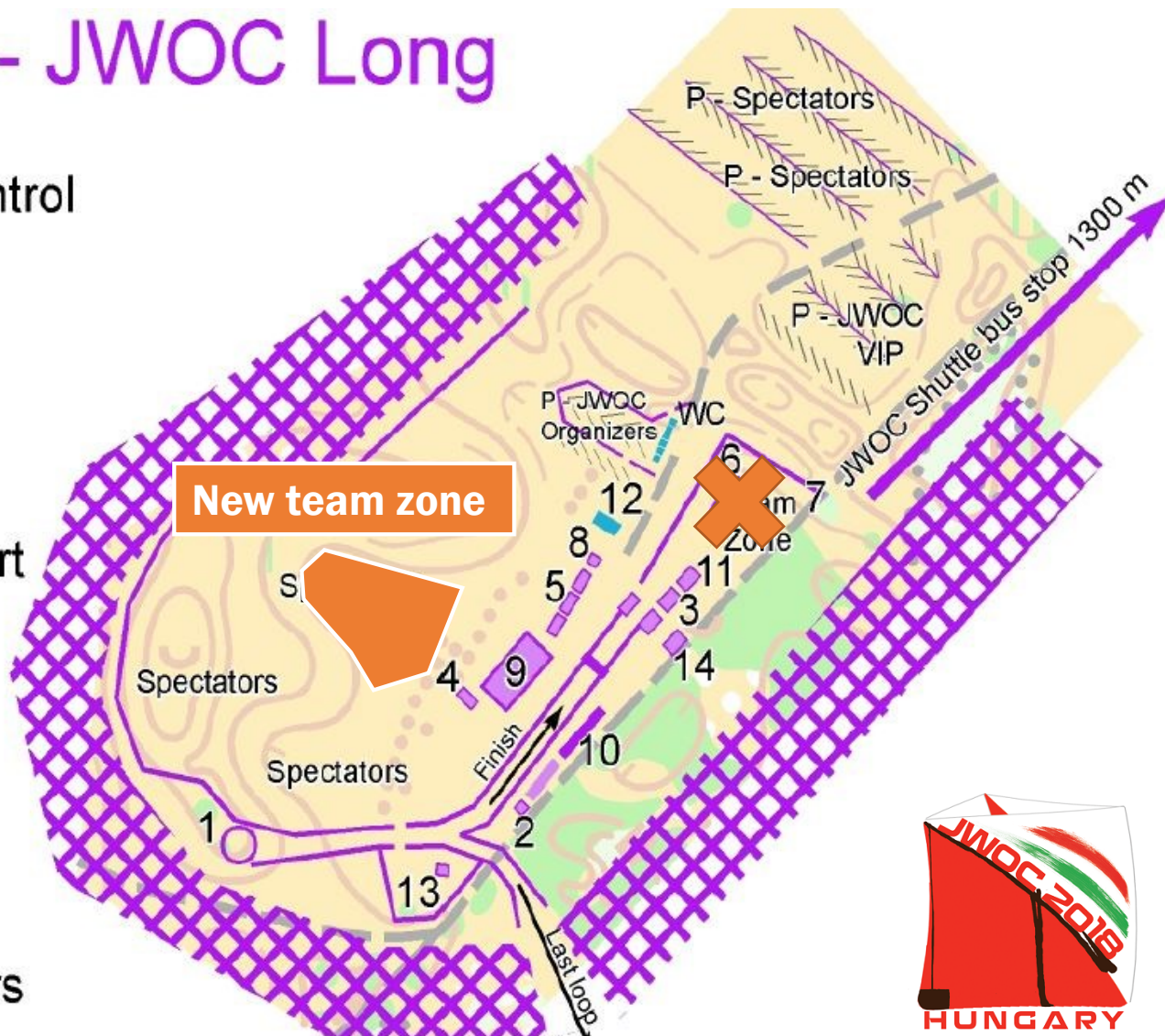
Forking in M20 (only)

Maps, loose control descriptions and start numbers will be marked with signs M20-1 and M20-2. Competitors with odd start numbers shall take the map M20-1, competitors with even start numbers shall take the map M20-2. Competitors' start numbers will not be written on the maps.

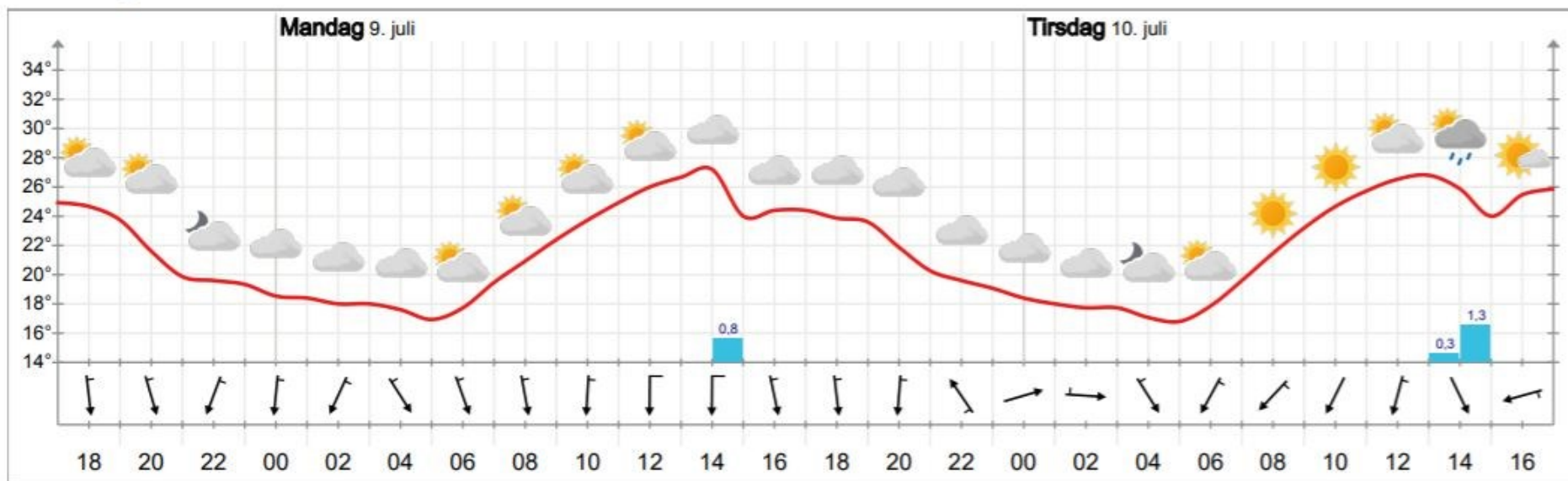


Pirtó Arena - JWOC Long

1. Spectator/Last control
2. Speaker
3. Media
4. VIP
5. Shops
6. Team tent
7. Bags from Pre-start
8. Arena Info Point
9. Public tent
10. Result board
11. First aid
12. Sink
13. Coaching zone
14. JWOC Organizers



Meteogrammet for Pirtó søndag kl 17 til tirsdag kl 17



Langtidsvarsel for Pirtó

I morgen 09.07.2018	Tirsdag 10.07.2018	Onsdag 11.07.2018	Torsdag 12.07.2018	Fredag 13.07.2018	Lørdag 14.07.2018	Søndag 15.07.2018	Mandag 16.07.2018	Tirsdag 17.07.2018
26°	26°	28°	26°	28°	28°	28°	27°	28°

Questions & Answers 1.



- **Question 1: Are competitors allowed to wear GPS watches if the screen is covered?**
- **Answer 1: No, as it can be uncovered at any time.**
- **Question 2: Are teams allowed to have a team tent at the pre-start?**
- **Answer 2: Yes, but beware that you have to carry it back to the bus stop.**
- **Question 3: There is a difference in the print quality of the model maps, which should we expect in the competitions?**
- **Answer 3: The relay competition maps are digitally printed, so we decided to issue digitally printed maps for the relay model event.**

Questions & Answers 2.



- **Question 4: Is it allowed to participate in JWOC Tour for team officials?**
- **Answer 4: It is OK. Be aware that on Day 3 & 4 (JWOC Middle Q & F), you will not have time to come back to the Event Centre in time to make it to the JWOC pre-start.**
- **Question 5: Is it allowed to run for team officials in the forest after the competitions ended?**
- **Answer 5: Yes, except for the Middle Qualification, which is still embargoed until the end of the Middle Final competition.**
- **Question 6: GPS vests - can these be available in quarantine, as collecting them at pre-start gives no time for modifications (e.g. with safety pins)?**
- **Answer 6: You already get it during Team Officials' Meetings.**

Questions & Answers 3.



- **Question 7: Is the Long warm-up map at 1:15.000?**
- **Answer 7: Yes.**
- **Question 8: Bulletin 4, 14. Fairness: “... GPS watches for examples is forbidden.” - This is not compliant to the rules (21.4), or at least not common practice of all the major events of last year (WOC, WC, JWOC).**
- **Answer 8: GPS watches without map display will in fact be allowed to wear.** However if in doubt, start officials might ask certain competitors to have a photo taken with their watches for further investigation.

Questions & Answers 4.



- **Question 9: The forecast for tomorrow is for the possibility of thunderstorms. At what point (if any) will the race be cancelled or postponed due to dangerous weather conditions and how will the athletes be told if it is cancelled mid-race?**
- **Answer 9: There is no weather warning for tomorrow. Otherwise we will follow the IOF document: Cancelling a competition - clarification of rules 26-12 and 26.13**
- **Question 10: Will there be drinking water available in the arena that team members can fill their bottles with?**
- **Answer 10: Competitors will get some water after finishing. Those who ordered lunch will also get water for lunch. Otherwise, they can buy water from the buffet. That's all.**

Questions & Answers 5.



- **Question 11:** Will there be any food (bars, fruits etc.) available for the athletes immediately after finish?
- **Answer 11:** No. Lunch is available from 11:00.
- **Question 12:** Will SI-units be waken up in advance so that the very first athlete to punch doesn't have to wait?
- **Answer 12:** Yes. There will be several pre-runners and also the SI-units will be in touch-free mode.

Questions & Answers 6.



- **Question 13: Is it possible to pack a light lunch at breakfast? Can we ask for cold lunch instead of warm lunch tomorrow?**
- **Answer 13: Packing lunch (to some extent) is possible at breakfast. It's not possible to get cold lunch for tomorrow.**
- **Question 14: Will any live coverage start before 10:00?**
- **Answer 14: We will start all live coverage at 10:00.**

Questions & Answers 7.



- **Question 15: How can athletes return GPS vests?**
- **Answer 15: In the finish area, all GPS-vests supplied by the organiser will be taken back.**
- **Question 16: What happens if someone finishes before 10:00?**
- **Answer 16: We will use finish quarantine for those few competitors.**

Questions & Answers 8.



- **Question 17: Should the athletes bring their passports to the arena for doping controls?**
- **Answer 17: No, their JWOC pass (ID) is enough.**
- **Question 18: Will the clock at the pre-start be adjusted?**
- **Answer 18: Yes, all clocks will be adjusted. The competitor has to enter the respective zone, when she/he sees her/his own start time (like normal practice).**

Questions & Answers 9.



- **Question 19: Will spectators have access to the runners passing through the arena?**
- **Answer 19: Yes, they will have. Everyone is asked to treat the athletes in a fair way and not give information about the remainder of the course.**
- **Question 20: If you have your own accomodation, can you bring your competitors to the buses, than go directly to the arena?**
- **Answer 20: Yes, as you have not entered the quarantine.**

Questions & Answers 10.



- **Question 21:** Areas combining symbols 403 & 407 in the model map were uneven in terms of runnability. Will there be similar areas in the long distance competition.
- **Answer 21:** Yes, but very few.
- **Question 22:** Will there be any shelters or public tents at the bus stop?
- **Answer 22:** There is a building, where you can go inside.

Questions & Answers 11.



- **Question 23: Can all the team officials go with the same bus?**
- **Answer 23: There is limited space on the buses, but we will manage the situation. Team officials may have to stand or sit on their own seats.**



JUNIOR WORLD ORIENTEERING CHAMPIONSHIPS KECSKEMÉT, HUNGARY 2018

GOOD LUCK!