



HSV Großmittel/ Sektion OL

p.A.: Klaus Holzinger, Ungerfeldgasse 4a, 2540 BAD VÖSLAU

klaus.holzinger@gmx.net

Invitation and Information

Austrian Championship Sprint

1.Austrian-, 1. Slovakian- and 3. Hungarian- Cup 2015 Sprint

WRE in Mountainbike- Orienteering Sprint

Blumau- Neurißhof, 25. April 2015,

16.30081 E, 47.92974 N

Hostfederation	Austrian Orienteering Federation
Eventmanager	Klaus Holzinger
Courseplaner	Klaus Kramer
Technical advisor	Thomas Wieser
Organiser	HSV Großmittel/ Sektion OL
Event center, +	Soccerfield Neurißhof (ASK Blumau),
Meeting Point	Road L 4041, 00:30 pm (12:30);
Format	Sprint distance
Terrain	Military training area, flat and partly open terrain, dense forest with many ruins and meadows. You can bike everywhere and are allowed to leave the tracks but take care of prohibited areas
	It is strictly forbidden to cross the river Piesting!

Streckenlängen	Kategorie	Länge (Luftlinie)	Posten
	H 21 E	6,6 km	23
	D 21 E, H 40-, H20	5,6 km	20
	D 40-, D -20	4,3 km	14
	H 50-, H -17	4,6 km	17
	D 50-, D -17, D 21- K	4,2 km	14
	H 21- K, Direkt/Offen	4,4 km	14
	D 60-, H70-	3,6 km	12
	H 60-	3,9 km	12
	H/D -14	3,8 km	14
	Familie, Neulinge	3,8 km	13

First start	2:00 pm (14:00)
Way to Start	1,4 km marked with white/red ribbon; warmup on the way to start
Startmodus	according to the startlist The categories family/newcomers, Direct/Open can start between 14:30 and 15:45 (free starting time)

Map	Scale 1: 7.500, 2m interval; 3/2015 M 21- Elite/ WRE have a mapchange at control 14. There you continue on the back side of your map!!
Finish is closed	17:00 Read out Si- chip direct after the finish
Punchingsystem/	SPORTident
Timekeeping	SportIdent; if a SI- controlstation is out of order you must punch with the controlpincers
Price giving	5:00 pm (17:00)


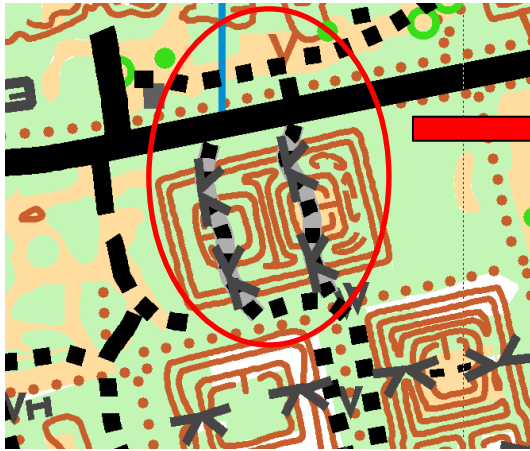
Startlist available at Thursday 23 04 2015 www.oefol.at
Information klaus.holzinger@gmx.net; www.oefol.at

Important notes:

- **Wearing of helmet is compulsory**
- **Obey the rules of the road traffic act**
- Competitors take part at their own risk and are responsible for their own safety
- Rules valied for World Ranking: IOF MTBO Competition Rules (1.1.2015)
<http://orienteering.org/mtb-orienteering/rules/>
- Registration for IOF World Ranking only with **IOF Eventor (!)**
<http://eventor.orienteering.org/> - **Deadline: 15.04.2015**
- **Accomodation:** <http://www.badvoeslau.at/>, www.motel-verde.at , near the competitionareas of both days
- WC only at the competitioncenter
- **It is forbidden to bike on the soccerfield**
- Snacks are available at the competition center
- **Allways keep RIGHT** and take care of other competitors and people in the forest
- **You will have high speed in the flat area, take special care at crossings!**

The event manager: Klaus Holzinger, m.p.

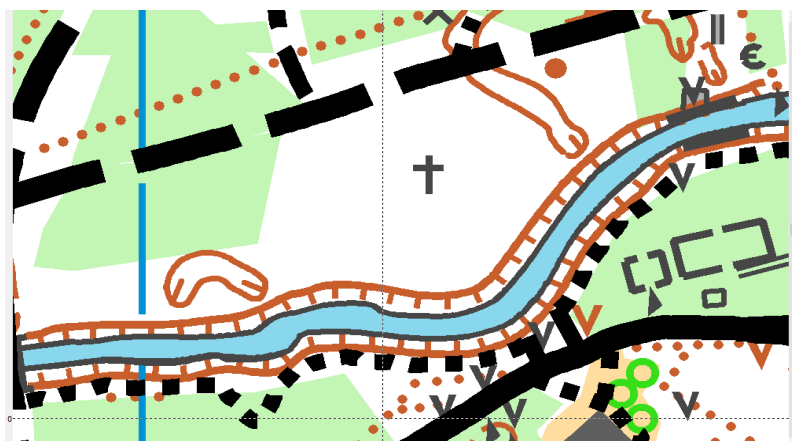
Special symbols – rideable tunnel (gray V)



In a similar way you can also cross old houses!



Dangerous river – you are not allowed to cross this river without a bridge
Otherwise we will have to disqualify



There are a number of bad visible tracks in the forest but you can bike there on a good ground speed.

Map of the competition center

