



European Youth Orienteering Championships 2018
28 June – 1 July 2018

The background of the lower half of the page is a photograph of Veliko Tarnovo, Bulgaria. It shows a hillside with a church and ruins, with the text 'Bulletin 2' overlaid in large white letters.

Bulletin 2

www.eyoc2018.eu

Sponsors



"НИКОМ ЛТ" АД
В.Търново 5000, ул. „Магистрална“ 30
тел./факс: 062/ 606 996, e-mail: nikom_serviceparts@abv.bg

Become a sponsor or a partner
for EYOC 2018



Write to us for more information
info@eyoc2018.eu

Partners



Organizers



Община Велико Търново



ТД ТРАПЕЗИЦА 1902



Organizers

Bulgarian Orienteering Federation
SCO Trapezitsa 1954 Veliko Tarnovo
Bulgarian Ministry of Youth and Sports
Municipality of Veliko Tarnovo
Municipality of Elena
Municipality of Lyaskovets

Contacts

SCO Trapezitsa 1954
Grigor Karaivanov
+359883586052
info@eyoc2018.eu
www.eyoc2018.eu

Event controllers

IOF Senior Event Advisor | Nermin Fenmen
National Controller | Vladimir Atanasov

Event date

28 June – 1 July 2018

Event venue

Veliko Tarnovo



Programme

Thursday, 28 June 2018

| | |
|-----------------|------------------------------------|
| until 20:00h | Team arrival |
| 10:00h – 21:00h | Accreditation in Event center |
| 14:00h – 18:00h | Model events - Sprint, Long, Relay |
| 19:00h | Team leaders meeting |
| 19:30h- 21:00h | Dinner |

Friday, 29 June 2018

| | |
|-----------------|---------------------------|
| 07:00h - 08:30h | Breakfast |
| 10:30h – 12:30h | Sprint Distance Final |
| 13:30h – 15:00h | Lunch |
| 17:30h – 18:30h | Official Opening ceremony |
| 18:30h – 19:00h | Prize-giving ceremony |
| 19:30h – 20:30h | Team leaders meeting |
| 20:00h – 21:30h | Dinner |

Saturday, 30 June 2018

| | |
|-----------------|-----------------------|
| 06:30h - 08:30h | Breakfast |
| 10:00h – 14:00h | Long Distance Final |
| 17:45h – 18:45h | Team leaders meeting |
| 19:00h – 19:30h | Prize-giving ceremony |
| 19:30h – 22:15h | Dinner and party |

Sunday, 1 July 2018

| | |
|-----------------|-----------------------------------|
| 07:00h - 08:30h | Breakfast |
| 10:00h – 13:00h | Relay |
| 13:00h – 13:30h | Prize-giving ceremony, Relay |
| | Prize-giving ceremony, Team Score |
| | Closing ceremony |
| 14:00h | Lunch |
| | Team departure |

Classes and Restrictions

M16 Men born 2002 or later

W16 Women born 2002 or later

M18 Men born 2000 or later

W18 Women born 2000 or later

Each country (*) may enter a maximum number of 4 competitors in each class and one relay team/class. All participants must have a valid passport of the country they are representing.

() For restrictions on which countries may participate in EYOC, please refer to Appendix 8 of IOF Foot Orienteering Competition Rules 2017*

Entries

Preliminary entry

Until 18th May 2018. Preliminary entry includes countries' estimated number of competitors in each class and officials.

Payment and final entry

Until 15th June 2018.

All entries should be submitted via

Eventor: www.eventor.orienteering.org

Entry fees

Entry fee + accommodation type A

3+ stars hotels

Rooms have bathroom

Wireless, disco club,

swimming pool, sauna,

fitness and sport facilities,

fun-fair

190 euro*/participant (competitor or official)

Entry fee includes:

✓ Start fee for three stages of EYOC and model event

✓ Accommodation type A and full board, including dinner on 28th June and lunch on 1st July

✓ Fortress party

✓ Transportation from accommodation to event areas and back

Entry fee + accommodation type B

2 stars hotels

Rooms have bathroom

Wireless, Fun-fair

165 euro*/participant (competitor or official)

Entry fee includes:

✓ Start fee for three stages of EYOC and model event

✓ Accommodation type B and full board, including dinner on 28th June and lunch on 1st July

✓ Fortress party

Entry fees

Entry fee + accommodation type C

Rooms with shared
bathroom

✔ Transportation from accommodation to event areas
and back

145 euro*/participant (competitor or official)

Entry fee includes:

- ✔ Start fee for three stages of EYOC and model event
- ✔ Accommodation type C and full board, including
dinner on 28th June and lunch on 1st July
- ✔ Fortress party
- ✔ Transportation from accommodation to event areas
and back

**Prices are valid until the deadline for Preliminary entries
(18th May 2018)*

Accommodation details

Accommodation Type A

Hotel Bolyarski

3+ stars

Capacity

100 places

Distances:

Event center - 9 km

Sprint Model - 500m

Model Long&Relay - 9 km

Opening ceremony - 400m

Additional information

Double and triple rooms

Spa zone

Swimming pool

Sport center/fitness

Terrace with view to old city



VISIT HOTEL BOLYARSKI WEBSITE

Accommodation details

Accommodation Type A

Hotel Panorama

3+ stars

Capacity

80 places

Distances

Event center - 9 km

Sprint Model - 500m

Model Long&Relay - 9 km

Opening ceremony - 500m

City center - 400m

Additional information


Double and triple rooms

Spa zone

Swimming pool

Sport center/fitness

Terrace with view to old city



[VISIT HOTEL PANORAMA WEBSITE](#)

Accommodation Type B

Hotel Lesoparka

2 stars

Capacity

100 places

Distances:

Event center - 5 km

Sprint Model - 12 km

Model Long&Relay - 5 km

Opening ceremony - 12 km

Additional information

Double and triple rooms

Air conditioning

Private bathroom

Bar

Sauna

Small fitness room

Swimming pool



Accommodation details

Accommodation Type B

Hotel Momina krepost
2 stars

Capacity

150 places

Distances:

Event center - 0 km

Model Sprint - 9 km

Model Long&Relay - 0 km

Opening ceremony - 9 km


City center - 9 km

Additional information

Double and triple rooms

Wifi

Conference rooms



Accommodation Type C

Hotel Momina krepost
Last floor

Capacity

50 places

Additional information

Shared bathroom on the
floor



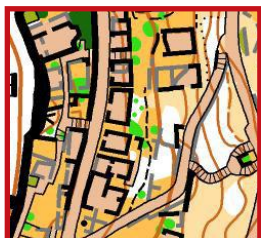
Transportation

Organizers provide free transport for all events in the official EYOC program to accredited athletes and officials. Teams are obliged to use organizer's transport for Sprint distance Final and Long distance Final. However, it is admissible to use own transport in the Relay and during Model events. Organizers will not provide transport outside the official program but you can contact us for additional requests.

Terrains

Sprint

Moderately steep urban and fortress terrain. Lots of small paved roads, narrow stairs and walls. 70 % of the map cover the fortress.

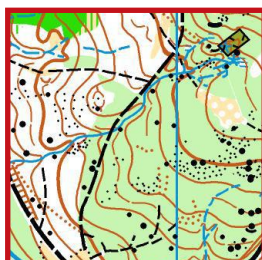
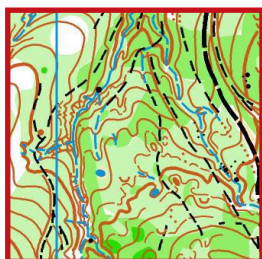


**Keep in mind that these photos are made in the autumn and there may be some differences in June 2018.*

Terrains

Long

Moderately steep terrain with lots of microforms – summits, valleys and terraces. At some places there are some boulders, stony grounds and rocky formations. Vegetation is mostly deciduous, varies in all categories. The greater part of the area (80%) is of good runnability and visibility with roads and paths of all categories.




**Keep in mind that these photos are made in the autumn and there may be some differences in June 2018.*

Terrains

Relay

Moderately steep terrain with plateau. At some places there are stones, cliffs and rocky formations. Vegetation varies in all categories with parts of low visibility and runnability, due to vegetation and stony ground. There are roads and paths of all categories.



**Keep in mind that these photos are made in the autumn and there may be some differences in June 2018.*

Approximate course lengths

Sprint distance final

| Class | Length straight/routechoice | Climb | Estimated winning time |
|-------|--------------------------------|-------|---------------------------|
| W16 | 1.85 / 2.05 km | 85 m | 12-13 minutes |
| M16 | 2.00 / 2.30 km | 90 m | 12-13 minutes |
| W18 | 1.95 / 2.20 km | 90 m | 12-13 minutes |
| M18 | 2.10 / 2.50 km | 100 m | 12-13 minutes |

Long distance final

| Class | Length | Climb | Estimated winning time |
|-------|--------|-------|---------------------------|
| W16 | 4.7 km | 210 m | 40-42 minutes |
| M16 | 5.9 km | 280 m | 45-47 minutes |
| W18 | 5.5 km | 270 m | 45-47 minutes |
| M18 | 7.2 km | 330 m | 50-53 minutes |

Relay

| Class | Length | Climb | Estimated winning time |
|-------|--------|-------|---------------------------|
| W16 | 3.1 km | 80 m | 75 minutes |
| M16 | 3.7 km | 120 m | 90 minutes |
| W18 | 3.6 km | 110 m | 90 minutes |
| M18 | 4.1 km | 135 m | 105 minutes |

**These figures are estimated and are subject to change. The final figures will be given in Bulletin 3*

Maps

| | |
|---------------|--|
| Sprint | Scale 1:4000, e=2.5 m, according to ISSOM |
| Long | Scale 1:10000, e=5 m, according to ISOM 2017 |
| Relay | Scale 1:10000, e=5 m, according to ISOM 2017 |

Embargoed areas

Visit our [Google map](#) to see all embargoed areas and also the training opportunities.

Punching system

SportIdent punching system will be used in all races.

Trainings

Training camps [See some photos from our first official training camp.](#)
We can organize an individual camps for you.

Just write us at info@eyoc2018.eu

[See all official training camps and more info.](#)

Competitions **Three Hills Cup 2018, 23-25 March 2018**
Bulgaria cup 2018 – similar terrain, 1-3 June 2018

Other opportunities There are more than 15 different training maps and terrains within 15 km in VelikoTarnovo

Prices 1. Laser print maps 2 EUR / piece
2. OCAD file 100 EUR / map
**Accommodation and meals are arranged according to each particular request.*



Public event



EYOC Tour 2018 will be organized during EYOC 2018 on the same terrains and with the same courses for some of the classes.

We want to give you the opportunity to experience the excitement of running in Veliko Tarnovo and the region just like an EYOC competitor. It is a real boost for young athletes to sense the atmosphere of the arenas and the spirit of EYOC.

[See full information for EYOC TOUR 2018](#)

Tourism and entertainment

Click here to see all the interesting stuff in Veliko Tarnovo

There are plenty of opportunities for tourism, culture and entertainment. Don't hesitate to check out some of the best things to do in Veliko Tarnovo while in a training camp or during the competitions next year.

A screenshot of the website for Tsarevgrad Tarnov, the tourist information center of Veliko Tarnovo. The header includes the center's logo, name, and social media links, along with weather and language options. A navigation bar lists various categories like Events, Historic Sites, and Hotels. The main banner features a night photograph of the illuminated medieval fortress of Veliko Tarnovo, with the text 'VELIKO TARNOVO THE MEDIEVAL CAPITAL OF BULGARIA'. Below the banner, two event listings are shown for October 27 and 29, 2017.

Distances

**Nearest international
airport:**

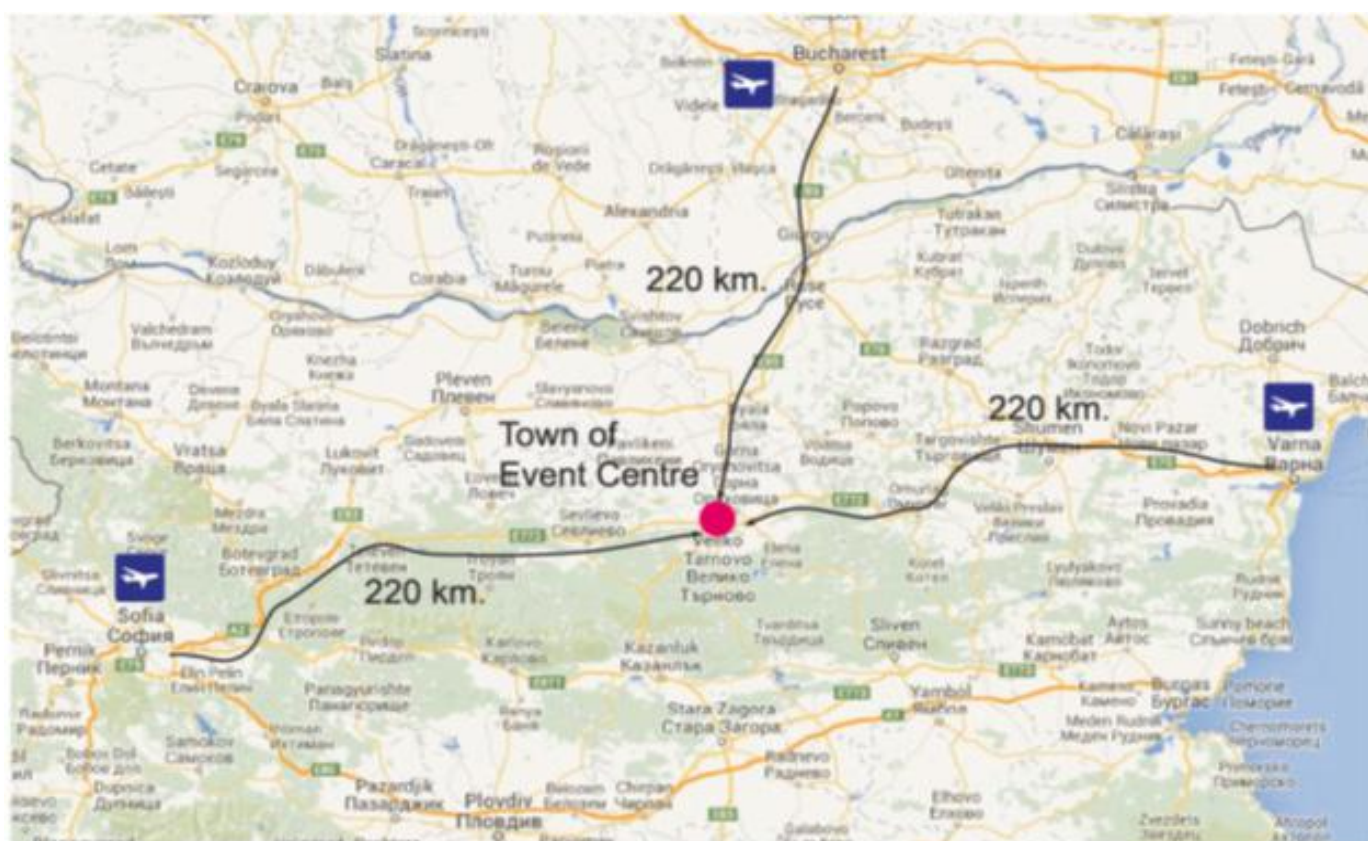
Bucharest, car or bus, 220 km, 4h

Nearest domestic airport:

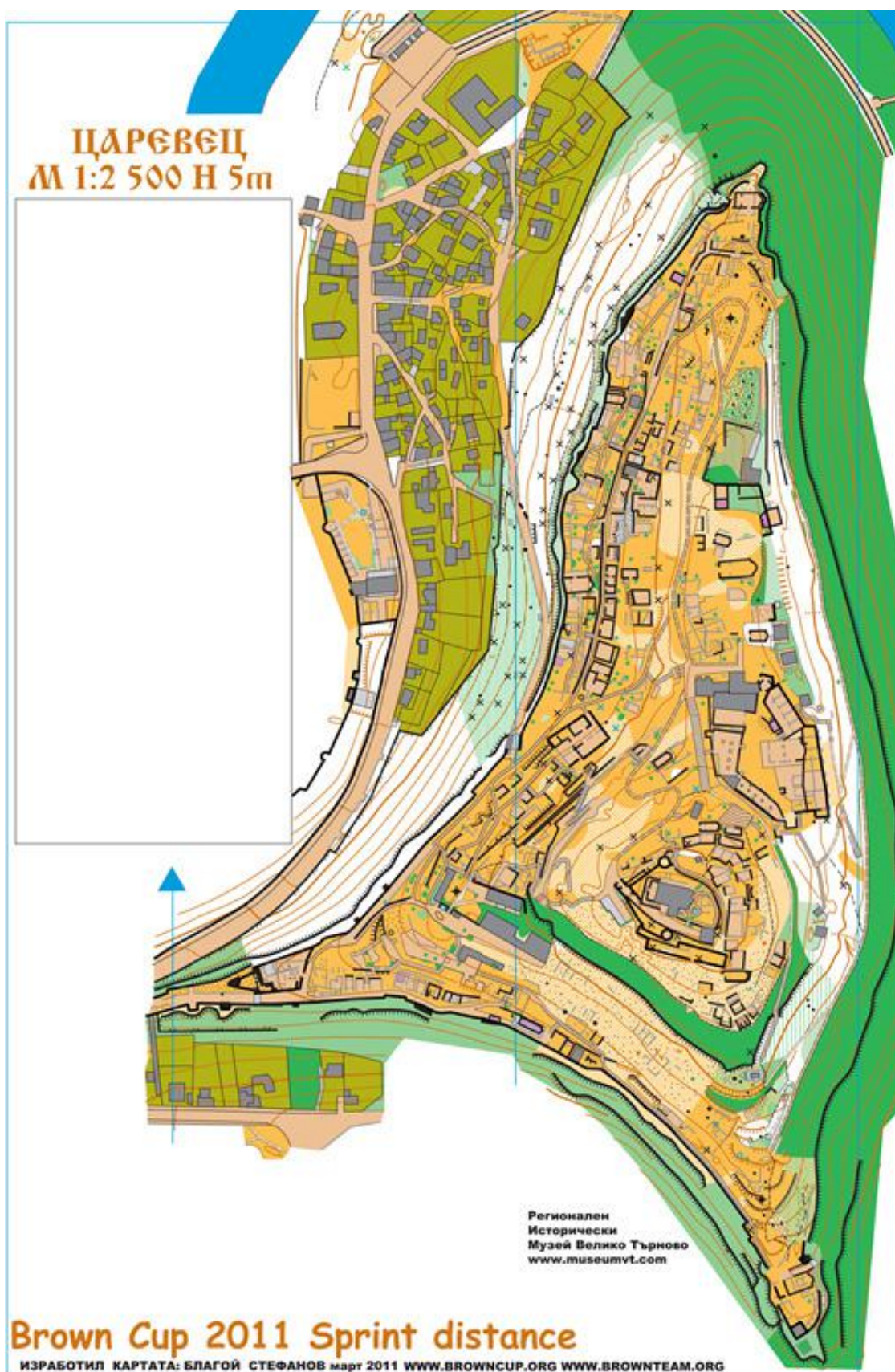
Sofia, car or bus, 220 km, 3h
Varna, car or bus, 220 km, 3h

Nearest railway station:

Gorna Oryahovitsa, car, bus or train, 10km, 15 min



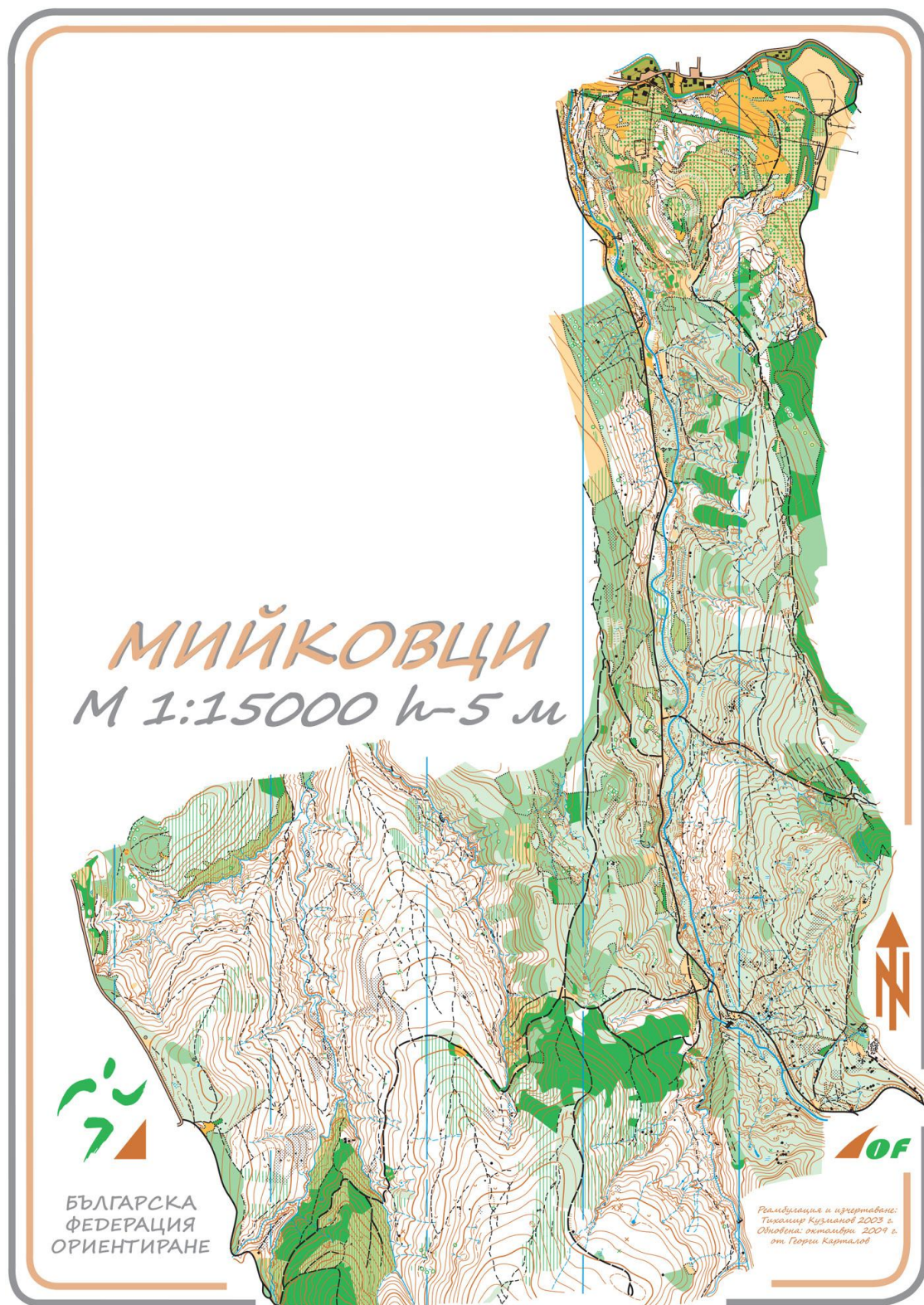
Old map - Srint Distance Final



Old map - Relay



Old map - Long distance Final





European Youth Orienteering Championships 2018
28 June – 1 July 2018

The background of the lower half of the image is a scenic photograph of Veliko Tarnovo, Bulgaria. It shows a large, historic church with a tall bell tower perched on a hillside covered in trees with autumn foliage. In the foreground, a stone fortress wall with a tower and battlements runs across the frame. The text 'Thank you!' is overlaid in large white letters across the middle of the image.

Thank you!