



---

European Youth Orienteering Championships 2018

28 June – 1 July 2018

## Bulletin 1

Bulgarian Orienteering Federation  
SCO Trapezitca 1954 VelikoTarnovo

[www.eyoc2018.eu](http://www.eyoc2018.eu)



## Organizers

Bulgarian Orienteering Federation  
SCO Trapezitca 1954 Veliko Tarnovo  
Bulgarian Ministry of Sports and Culture  
Municipality of Veliko Tarnovo  
Municipality of Elena

## Contacts

SCO Trapezitca 1954

[www.eyoc2018.eu](http://www.eyoc2018.eu)

[info@eyoc2018.eu](mailto:info@eyoc2018.eu)

## Event controllers

IOF Senior Event Advisor | Nermin Fenmen  
National Controller | Vladimir Atanasov

## Dates

28 June – 1 July 2018

## Venue

Veliko Tarnovo



## Preliminary programme

### Thursday, 28 June 2018

until 20:00h	Team arrival
10:00h – 20:30h	Accreditation
10:00h – 18:00h	Model events

### Friday, 29 June 2018

10:30h – 12:30h	Sprint Distance Final
12:30h – 12:45h	Flower ceremony
19:45h – 20:30h	Official Opening ceremony
20:30h – 20:50h	Prize-giving ceremony
21:00h	"Sound and Light" Spectacle on the fortress Tsarevets

### Saturday, 30 June 2018

10:00h – 13:30h	Long Distance Final
13:45h – 14:00h	Flower ceremony
19:30h – 20:00h	Prize-giving ceremony
20:00h – 23:00h	Dinner and party

### Sunday, 1 July 2018

10:00h – 13:00h	Relay
13:00h – 13:30h	Prize-giving ceremony for Relay
	Prize-giving ceremony for Team Score
13:30h – 14:00h	Closing ceremony
14:00h	Team departure





## Classes and restrictions

- M16** Men born 2002 or later  
**W16** Women born 2002 or later  
**M18** Men born 2000 or later  
**W18** Women born 2000 or later
- Each **country**<sup>(\*)</sup> may enter a maximum number of 4 competitors in each class and one relay team/class. All participants must be full passport holding citizens of the country they are representing.*
- <sup>(\*)</sup> For restrictions on which countries may participate in EYOC, please refer to Appendix 8 of IOF Foot Orienteering Competition Rules 2017*

## Terrains

- Sprint** Moderately steep terrain with urban vegetation. Lots of small paved roads and narrow stairs, which can be missed when running at high speed. 70% of the map is in the fortress.
- Long** Moderately steep terrain with lots of microforms – summits, valleys and terraces. At some places there are rock and rocky formations. Vegetation is mostly deciduous, varies in all categories. The greater part of the map (80%) is of good runability and visibility. There are some roads and paths of all categories.
- Relay** Moderately steep terrain. At some places there are rock and rocky formations. Vegetation is mostly deciduous, but varies in all categories. The greater part of the map (80%) is of good runability. There are parts where runability is not very good, due to vegetation. There are roads and paths of all categories.

## Maps

<b>Sprint</b>	Scale 1:4000, e=2.5 m, according to ISSOM – old map from 2011, 2013
<b>Long</b>	Scale 1:10000, e=5 m, according to ISOM – old map from 2009
<b>Relay</b>	Scale 1:10000, e=5 m, according to ISOM – old map from 2009

## Embargoed areas

Visit our [Google map](#) to see all embargoed areas and also the training opportunities.

## Punching system

SportIdent punching system will be used in all races.

## Training

<b>Training camps</b>	Training camps can be set up at any time from 1st of August 2017. The organizer offers the possibility to provide accommodation, food and training. From August, 2017 to June 27, 2018 permanent controls will be placed in the terrain.
<b>Competitions</b>	The Three Hills Cup 2018 – 23-25 March 2018 will be held on similar terrains and same format as EYOC.
<b>Training opportunities</b>	There are more than 15 different maps and terrains for training within 15 km in VelikoTarnovo
<b>Prices</b>	1. Laser print maps 2 EUR / piece 2. OCAD file 100 EUR / map <b>Accommodation and meals are arranged individually.</b>

## Entries

**Preliminary entry** Until 18th May 2018. Preliminary entry includes countries' estimated number of competitors in each class and officials.

**Payment and final entry** Until 15th June 2018.  
All entries should be submitted in Eventor: [www.eventor.orienteering.org](http://www.eventor.orienteering.org)

## Entry fees

<b>Entry fee + accommodation type A</b>	<b>190euro*/participant</b> (competitor or official) Entry fee includes: <ul style="list-style-type: none"><li>✓ Start fee for three stages of EYOC and model event</li><li>✓ Accommodation type A and full board from dinner at 28th June till lunch 1st July</li><li>✓ Fortress party</li><li>✓ Transportation from accommodation to event areas and back</li></ul>
3+ stars hotels Rooms have bathroom Wireless, Disco club, Swimming pool, sauna, fitness and sport facilities, fun-fair	
<b>Entry fee + accommodation type B</b>	<b>165euro*/participant</b> (competitor or official) Entry fee includes: <ul style="list-style-type: none"><li>✓ Start fee for three stages of EYOC and model event</li><li>✓ Accommodation type B and full board from dinner at 28th June till lunch 1st July</li><li>✓ Fortress party</li><li>✓ Transportation from accommodation to event areas and back</li></ul>
2 stars hotels Rooms have bathroom Wireless, Fun-fair	

**Entry fee  
+ accommodation type C**

Rooms with shared bathroom

**145 euro\*/participant** (competitor or official)

Entry fee includes:

- ✓ Start fee for three stages of EYOC and model event
- ✓ Accommodation type C and full board from dinner at 28th June till lunch 1st July
- ✓ Fortress party
- ✓ Transportation from accommodation to event areas and back

*\*Prices are valid until the deadline of Preliminary entries (18<sup>th</sup> May 2018)*

## Transportation

Organizers provide full transport during official program of EYOC for accredited athletes and officials /free of charge/. Teams are obliged to use organizer's transport for Sprint Final and Long Final. However, it is not forbidden to use own transport in the Relay and during Model events.

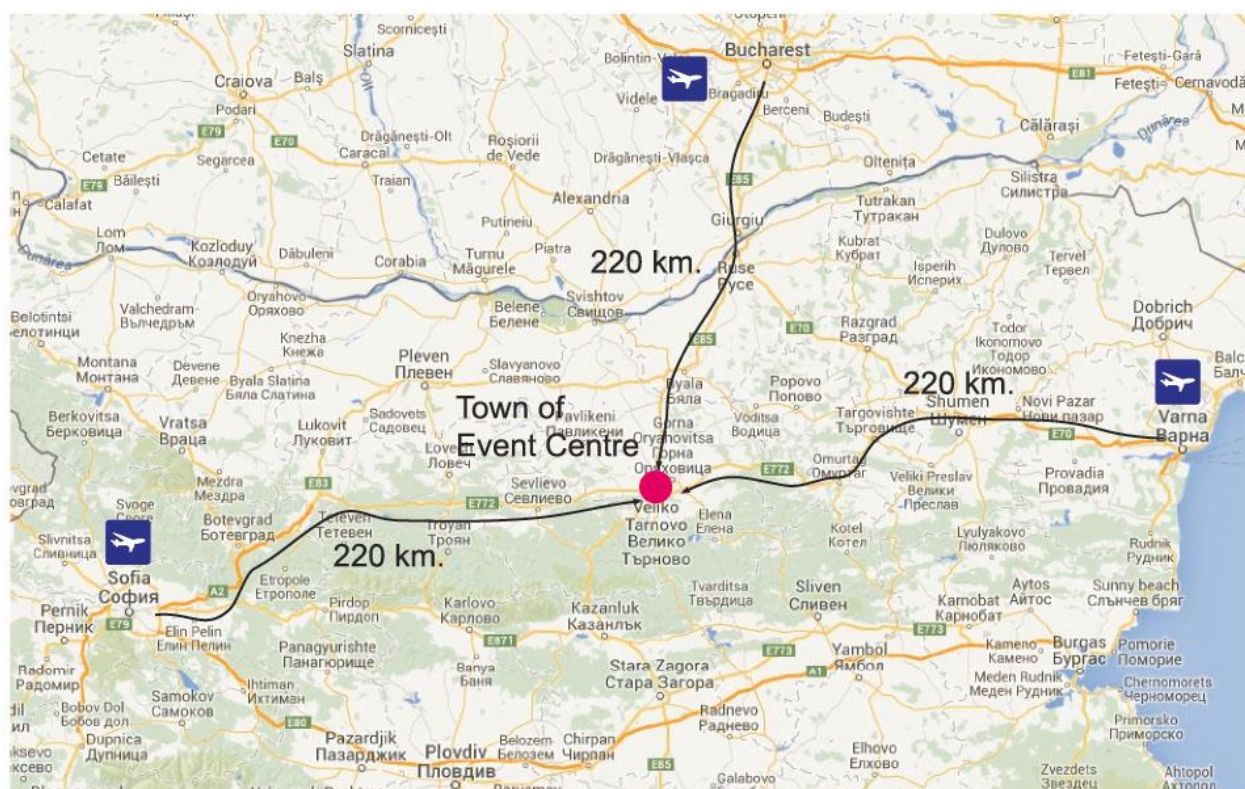
Organizers don't provide transport out of the official program but you can contact us for additional requests.

## Public event

There will be an officially organized public event during EYOC 2018 on the same terrains. Website for the event and more information will be available in Bulletin 2.

## Distances and General map

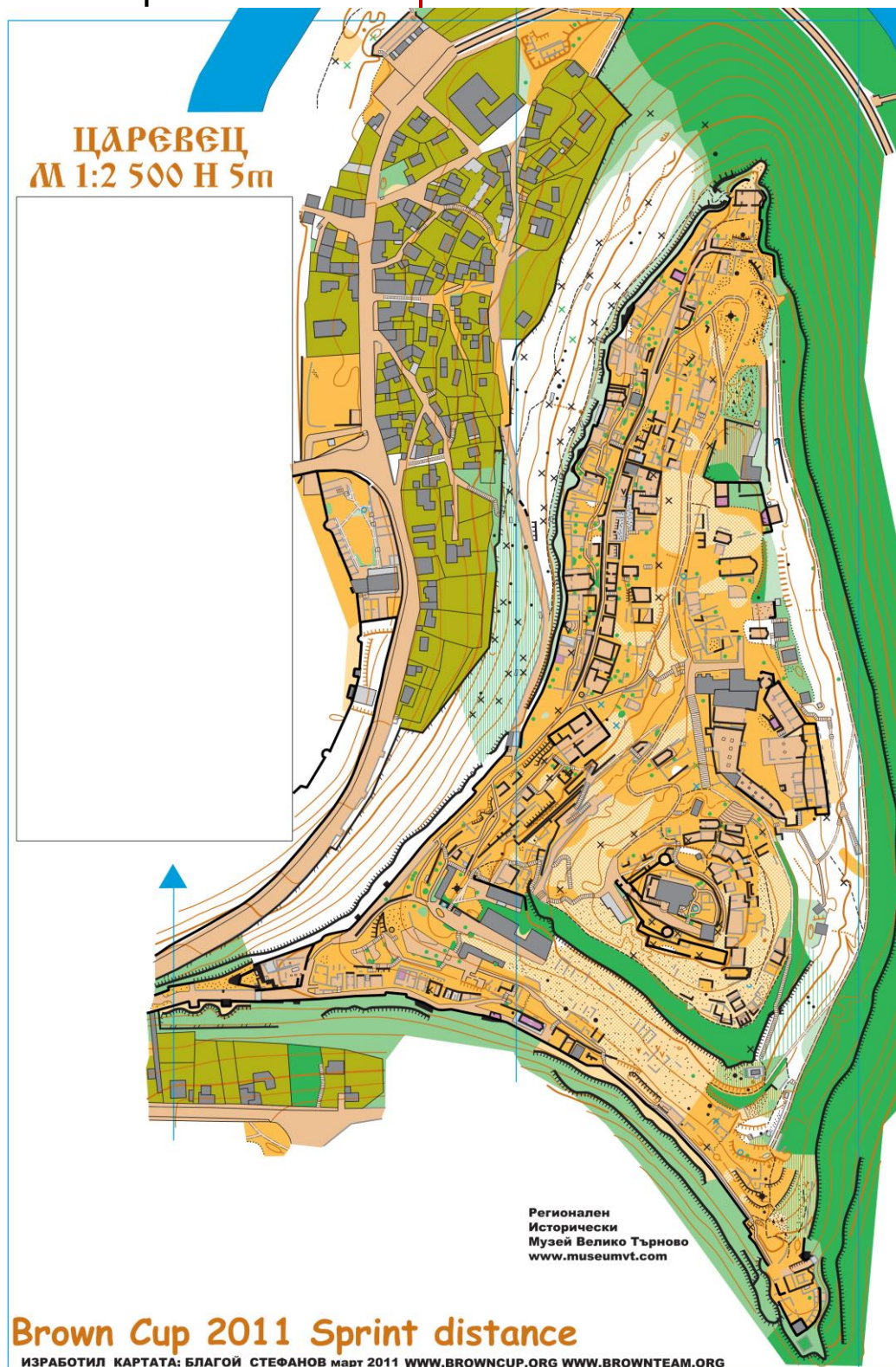
<b>Nearest international airport:</b>	Bucharest, car or bus, 220 km, 4h
<b>Nearest domestic airport:</b>	Sofia, car or bus, 220 km, 3h Varna, car or bus, 220 km, 3h
<b>Nearest railway station:</b>	Gorna Oryahovitsa, car, bus or train, 10km, 15 min





## Old maps

### Sprint distance Final





Relay |

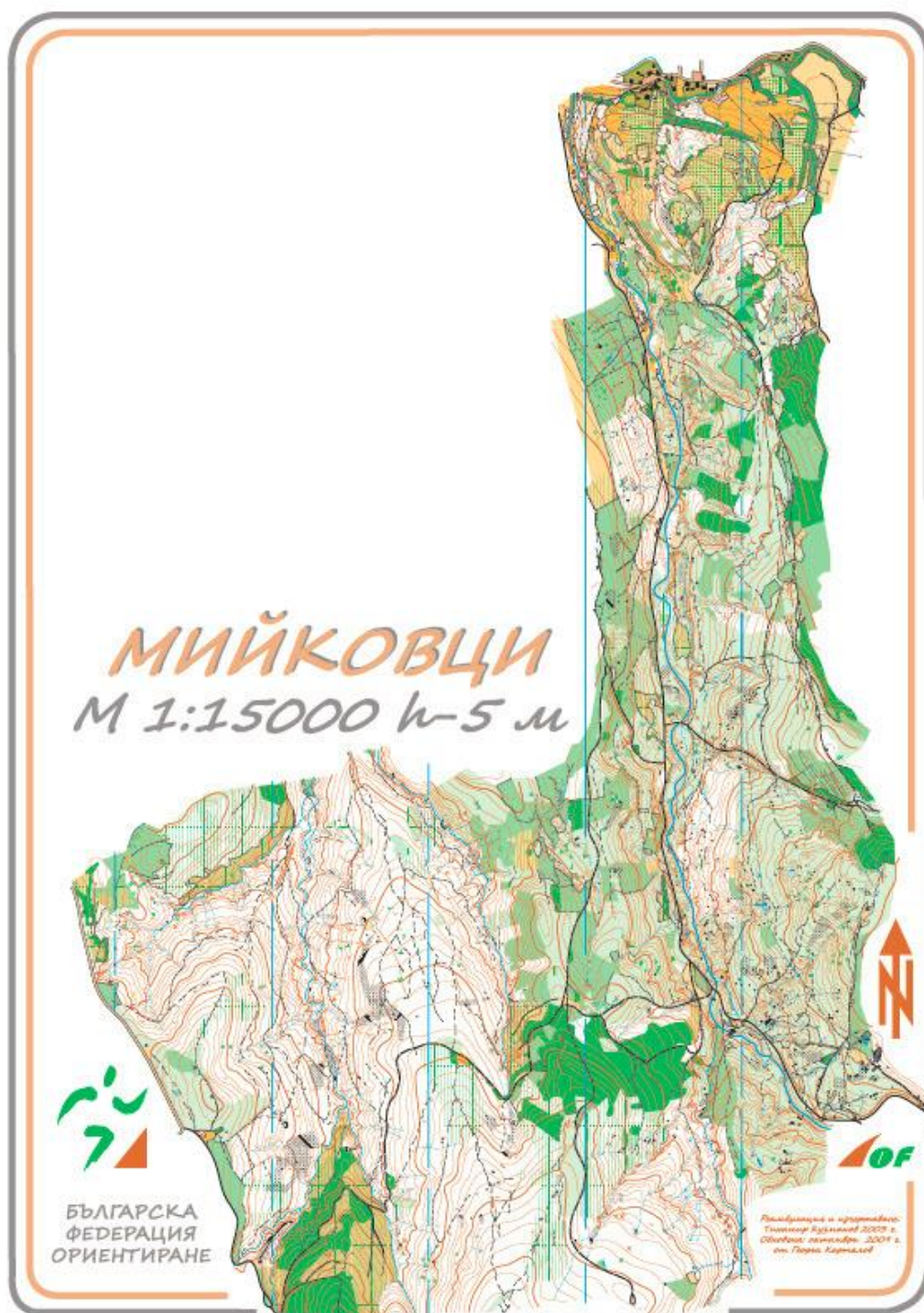
**Манастир  
"Св. Св.  
Петър  
и Павел"  
М 1:7500**

Хоризонтални през 5м





**Long distance Final** |



**Looking forward to seeing you here in Veliko Tarnovo!**