

ORIENTEERING - BULLETIN 3



THE WORLD GAMES

WROCŁAW 2017

June 2017

1. Welcome to the 2017 World Games in Wrocław, Poland

The International World Games Association (IWGA) has awarded the 2017 World Games to the city of Wrocław, Poland. Orienteering is one of 27 official sport included in the program of these games. The World Games are being organized by the Wrocław Organizing Committee (WOC). As the organizer of The World Games 2017, the Wrocław Organizing Committee (WOC) is pleased to welcome the world's elite orienteers to this major event.

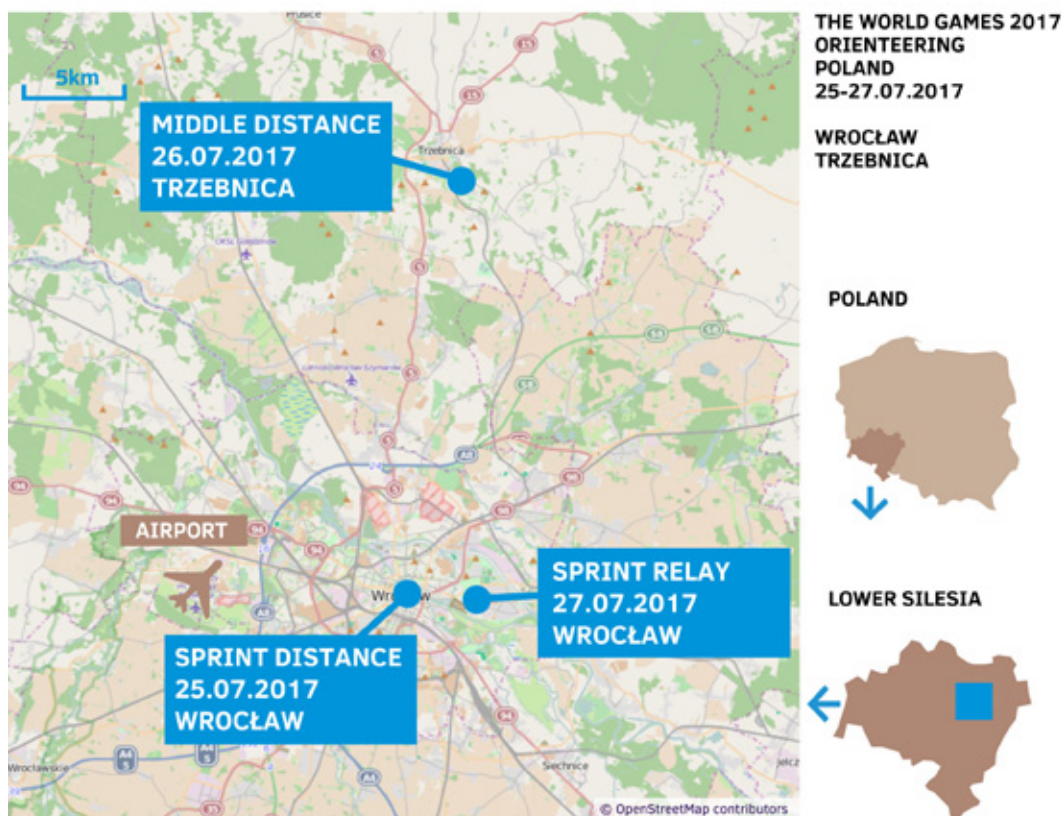
2. The World Games

The World Games is an international multi-sport event held every four year under the auspices of the IWGA. The World Games is organized under the patronage of the International Olympic Committee (IOC). The IOF has been a member of the International World Games Association since 1995. In 2001 orienteering made its debut on the program of the World Games held in Akita, Japan.

The program of the 10th World Games 2017 in Wrocław includes competitions in 27 official sports and in 4 sports on the invitational program. More than 3500 athletes and officials are expected to participate in the competitions that will take place at 24 different venues.

3. Orienteering Competition Venues

The orienteering competitions will be organised in Wrocław and Trzebnica.



4. Travel to and from the event centre

There is an international airport in Wrocław with many connections to all over the world. For further details please refer to TWG2017-B2:

<http://theworldgames2017.com/wp-content/uploads/2015/02/2nd-Bulletin-WOC-01-2015.pdf>

Most up to date informations about travel will appear in TWG2017 - Overall Bulletin no.3 which should be published in the June.

For information regarding travel to Wrocław, please consult:

<http://theworldgames2017.com>

5. Entry

As required, the IOF Office has already entered the athletes and team officials through the online accreditation system used for The World Games 2017.

The World Games 2017 qualification rule has been announced on the IOF website and the quotas for the nations have been decided after the 2016 World Orienteering Championships in Stromstad, Sweden.

The list of participating federations and the number of athletes and officials is found in Annex 1.

The entered athletes and officials are now visible in IOF Eventor. The final entry of the Sprint Relay teams will be done in IOF Eventor. Any changes to your Team composition due to Injury must be addressed to iof@orienteering.org as soon as possible.

6. Accreditation, Antidoping, accommodation, meals and transportation during The World Games 2017

Informations concerning accreditation, Antidoping, accommodation, meals and transportation during The World Games 2017 will be available in official TWG2017 Bulletin no. 3 which will be published in the June. Bulletin will be available at official website and on IOF Eventor website dedicated to The World Games 2017.

7. Medical Health Insurance

Every The World Games participant must be insured against minimum costs of treatment. Without proof of insurance participant (in Polish or English) will not be accredited.

8. Entry permits (Visas)

Foreign passport holders require a valid visa or landing visa to enter UE, however, many countries are visa exempt.

Please contact the Polish embassy in your country for further information on visa requirements.

To find Polish Embassy or other diplomatic mission, where you can apply for a visa to Poland /UE click link below/ check out on the website of the Polish Ministry of Foreign Affairs:

http://www.msz.gov.pl/en/p/msz_en/travel_to_poland/polands_missions_abroad/polish_missions_abroad

9. The World Games Program

The 10th World Games 2017 Wrocław will get under way with the Opening Ceremony at the Miejski Stadium on Thursday, 20th of July. TWG Plaza Athlete's Night will take place on Wednesday, 26th of July on The World Games Plaza (Wolności Square), in front of the National Forum of Music. The Closing Ceremony will take place on Sunday, 30th of July 2017. For detailed information on the overall sports program, please visit The World Games 2017 website: <http://theworldgames2017.com>

10. Orienteering Program

22.07.2017 - Saturday	
Arrival day: (for IF-Passport holders outside Europe)	whole day
23.07.2017 - Sunday	
Jetlag day: (for IF-Passport holders outside of Europe) Arrival day: (for IF-Passport holders inside Europe)	whole day
24.07.2017 - Monday	
Training Day:	10:00-13:00 Middle Distance Training in Trzebnica 16:00-18:00 Model Event in Wrocław City Center 19:00-20:00 Team Officials Meeting for Sprint Distance
25.07.2017 - Tuesday	
1st Competition Day: Wrocław, Nowy Targ Square	11:00-12:00 Orienteering Sprint Women Final 12:00-13:00 Orienteering Sprint Men Final 13:15-14:00 Opening Ceremony Medal Ceremonies 19:00-20:00 Team Officials Meeting for Middle Distance

26.07.2017 - Wednesday

2nd Competition Day: Trzebnica, Gminny Park Wodny	09:30-11:30 Orienteering Middle Distance Women Final 11:30-13:30 Orienteering Middle Distance Men Final 14:00-14:30 Medal Ceremonies 19:00-20:00 Team Officials Meeting for Sprint Relay
--	---

27.07.2017 - Thursday

3rd Competition Day: Wrocław, WCK Pergola	09:00-10:15 Orienteering Sprint Relay Mixed 10:15-10:30 Medal Ceremonies 10:30-11:00 Closing Ceremony
--	---

28.07.2017 - Friday

Departure Day:	whole day
----------------	-----------

11. Competitions**Sprint Distance - 25.07.2017**

Format	Sprint distance, individual start, 1 min start interval
Location of Event Center	Wrocław, Nowy Targ Square GPS: 51.111264N, 17.038388E
Map	Scale 1:4 000, contours: 2m. According to ISSOM 2007, July/2017.
Map maker	Wojciech Dwojak
Course setter	Jacek Morawski
Terrain description	Sprint distance will be organized in partly urban area with good runnability on paved surface and irregular network of buildings. Terrain is flat.

Middle Distance - 26.07.2017

Format	Middle distance. Individual start, 2 min start interval
Location of Event Center	Trzebnica, Gminny Park Wodny GPS: 51.298412N, 17.069984E
Map	Scale 1:10 000, contours: 5m. According to ISOM 2000, July/2017.
Map maker	Kostiantyn Majasow
Course setter	Kostiantyn Majasow

Terrain description	Moraine terrain with erosive forms of relief and complex contour details, ravines and valleys. The terrain is located approx. 190-250m above sea level. Deciduous forest with rich undergrowth. Runnability and visibility from very good to poor. A dense network of roads and paths.
Sprint Relay - 27.07.2017	
Format	Sprint Relay. Scheme of Relay: Women-Men-Men-Women
Location of Event Center	Wrocław, WCK Pergola GPS: 51.108144N, 17.078474E
Map	Scale 1:4 000, contours: 2m. According to ISSOM 2007, July/2017.
Map maker	Wojciech Dwojak, Kostiantyn Majasow
Course setter	Wojciech Dwojak
Terrain description	Sprint relay will be organized in partly urban area with good runnability on paved surface and irregular network of buildings, this part covers area of Wrocław's ZOO. Another part is park with opened areas and very good runnability. Terrain is flat.

12. Courses (preliminary)

Sprint Distance - 25.07.2017					
Category	Length (in km)	No. of controls	Climbing (in m.)	Winning Time (in min.)	Refreshments
Women	3.8	19	10	14.30	-
Men	4.4	21	10	14.30	-
Middle Distance - 26.07.2017					
Category	Length (in km)	No. of controls	Climbing (in m.)	Winning Time (in min.)	Refreshments
Women	5.2	23	210	35	1
Men	6.4	30	290	35	1
Sprint Relay - 27.07.2017					
Category	Length (in km)	No. of controls	Climbing (in m.)	Winning Time (in min.) per leg	Refreshments
Leg 1&4	4.0	19-20	10	14.30	-
Leg 2&3	4.3	21-22	15	14.00	-

13. Model Event

Model Event will be open for all participants on Monday 24th July 16.00 – 18.00 hours.

Model Event will be organized in Wrocław's City Center (details in Bulletin 4). The Model Event is representative for Sprint Distance. Start, finish and other technical features will be demonstrated for all competitions at the location.

14. Middle Distance Training

Training in terrain similar to Middle Distance will be organized on Monday 24th July 10.00 – 13.00 hours.

Aim of training is to show characteristic of this terrain. Technical issues will be presented during Model Event (Monday 24th July in the evening). Compulsory transport will be organized.

15. Embargoed Areas

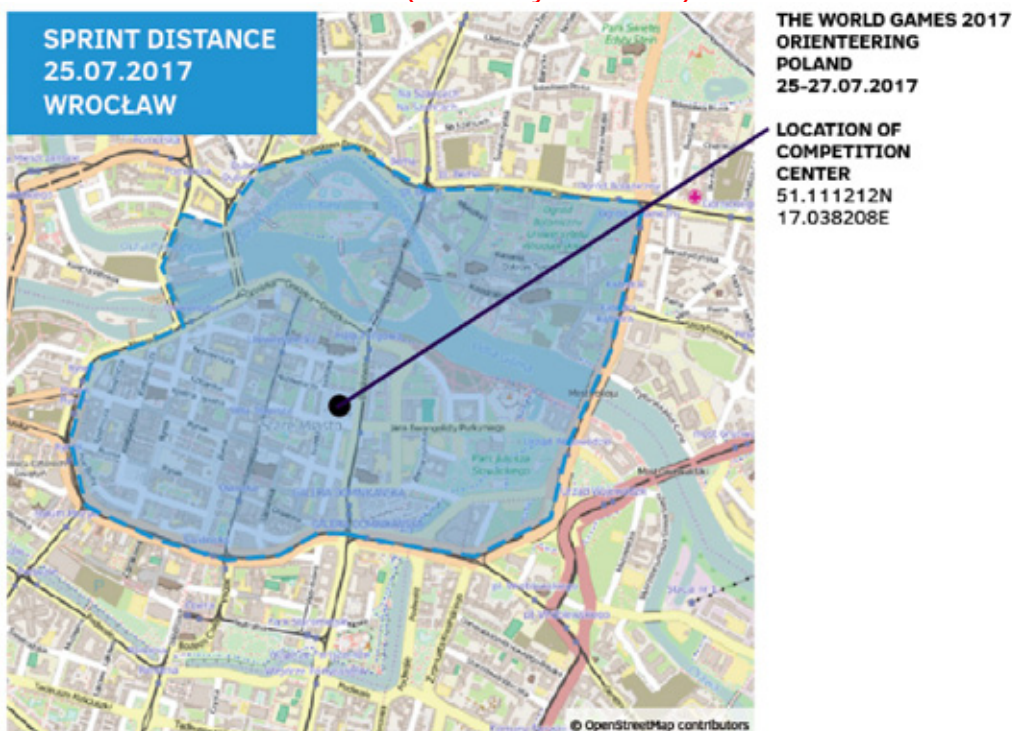
With regard to the IOF Competition Rules (article 26.5), the embargoed areas applies to all potential National Team members (runners, team leaders, coaches, doctors, physiotherapist, etc.) and to all others with strong connections with National Teams.

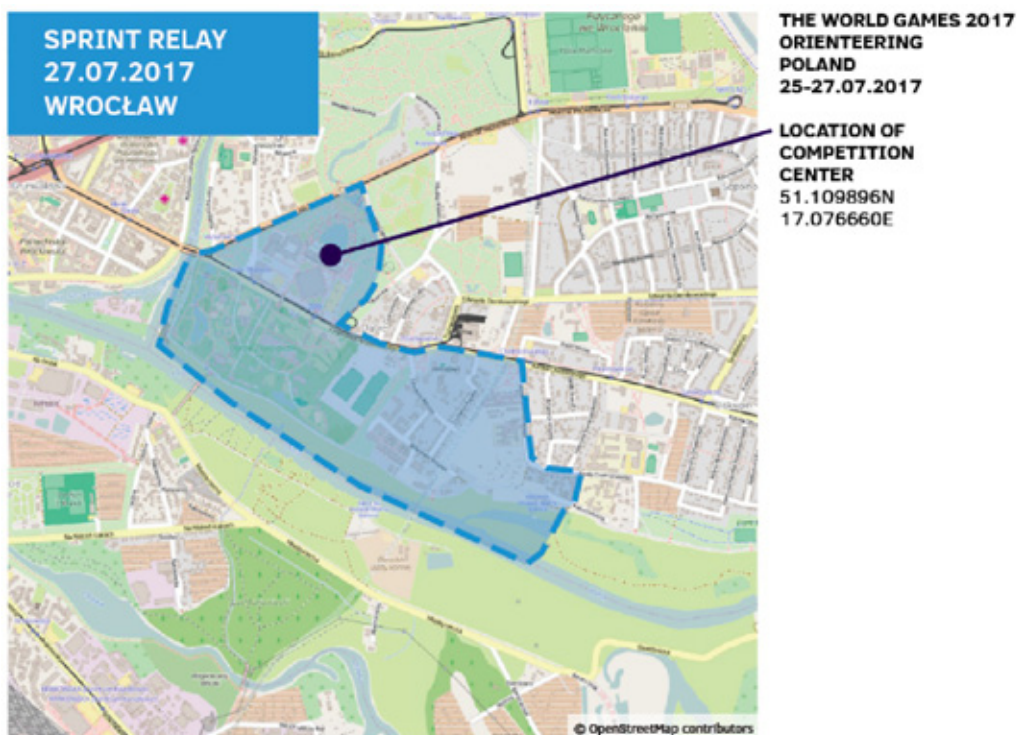
For Sprint Distance and Sprint Relay:

- It is allowed to stay as a resident or student, for business purposes or as a tourist, i.e. for sight-seeing, visiting a restaurant, shopping, participating in an indoor sport event,
- It is prohibited to stay there with a map, to run, to jog, to orienteer through the embargoed area or to test route choices running or walking,
- No organised orienteering of any kind may take place in the embargoed areas until after The World Games.

EMBARGOED AREA WILL BE COMPLETELY CLOSED:

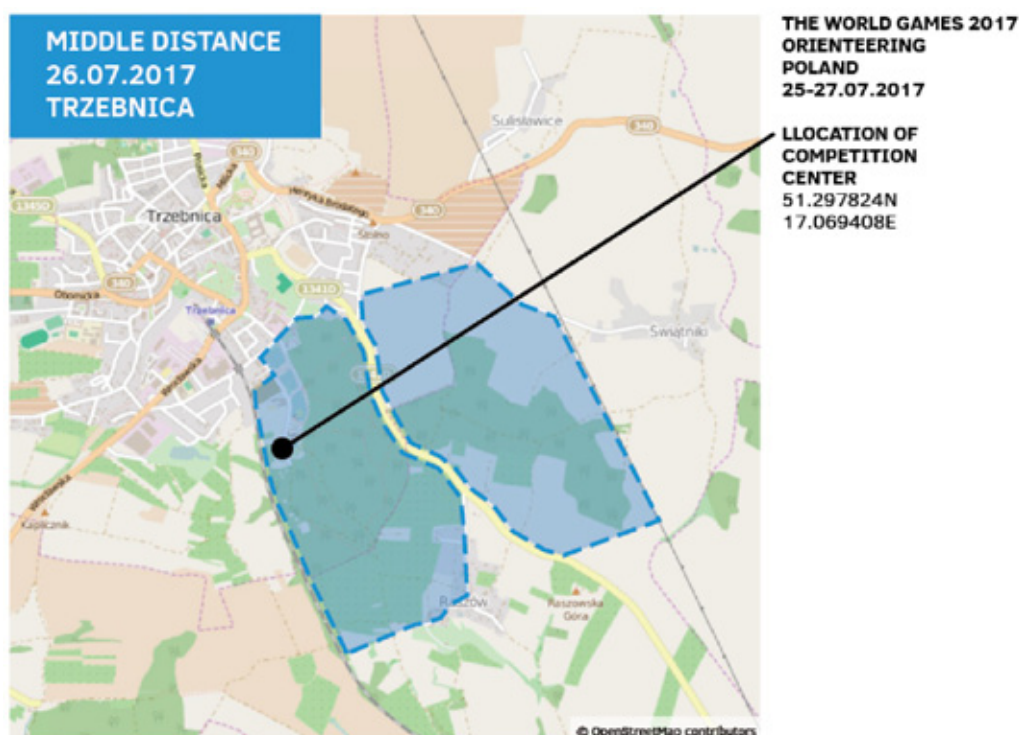
- FOR SPRINT DISTANCE (24th July at 19:00)
- FOR SPRINT RELAY (26th July at 19:00)





For Middle Distance:

-It is not allowed to go to the embargoed area of Middle Distance, this includes running or walking through terrain or on paths, roads, etc.



Map of Embargoed Area could be found under this link:

<https://eventor.orienteering.org/Documents/Event/378/3/The-World-Games-2017-Embargoed-Areas>

16. Technical Informations

16.1 Clothing Recommendations

According to the Polish Foot Orienteering Rules (Art. 8) full body should be covered beside head, neck and hands for Middle distance. In sprint and sprint relay there are no restrictions.

16.2 Punching System

SPORTident punching system will be used.

16.3 Competition Rules

The Competition Rules for IOF Foot Orienteering Events 2017, valid from 1 January 2017 apply.

16.4 Team Officials' Meetings

The Team Officials Meetings will be held at the Q Plus Hotel (street Zaolziańska 2, Wrocław) where all teams will be accommodated. Only accredited team officials and invited guests (IOF officials, organisers) have access to the Team Officials Meetings.

At the Team Officials Meetings number bibs, SI card and further official informations will be distributed to the teams. The material will be available 30 minutes prior to the opening of the Team Officials' Meetings.

TOM for Sprint Distance

- July 24, 19:00-20:00

TOM for Middle Distance

- July 25, 19:00-20:00

TOM for Sprint Relay

- July 26, 19:00-20:00

16.5 Start Lists

Start List will be prepared based on WRE Ranking according to IOF Rules.

16.6 Coaching Zones

In Sprint Relay a coaching zone will be clearly marked where team coaches may coach their athletes as they change-over. Only accredited team coach (one for each team) are allowed to enter these zone. In order to maintain a high level of fairness the only activities allowed in the coaching zone are:

- Exchange of verbal communication with athletes – no written information,
- Exchange of personal equipment such as compasses, shoes, contact lenses etc.;
- Food and drinks may be handed out personally to the athletes.

The exchange of any information/material to/from athletes outside the official coaching zones is not permitted.

Team coaches and officials are not permitted to enter the competition areas for races except for the designated team zones, coaching zone in the Sprint Relay and public spectator areas in the competition arenas.

16.7 Climate

Average temperatures in Wrocław at the end of July is 22°-25° in daytime, at it highs and 13°-15° at it lows. July is the warmest month in year.

17. Trainings

For training possibilities please refer to document available on IOF Eventor website dedicated The World Games 2017.

18. Organization

IOF Senior Event Adviser:	David Ales (CZE)
IOF Assistant Event Adviser:	Daniel Wolf (CZE)
Representative WOC:	Przemysław Bagiński, (POL) Agnieszka Domitr (POL)
Competition Manager:	Jerzy Antonowicz (POL)
Event Director:	Wojciech Dwojak (POL)
Head of Map Production:	Kostiantyn Majasow (UKR)
IOF Technical Manager resp. for Timing&Punching	Daniel Leibundgut (SUI)

19. Media Services & Main Media Center

We expect up to 1000 reporters, journalists and photographers during The World Games 2017. They will be provided with all the essential services needed to cover the event. The most important hub for all the media activities will be the Media Rooms and Sub-media centers located at the venues of TWG2017, where journalist will be able to prepare their news and stories.

The Main Media Center will be located in Infopoint Barbara at Świdnicka Street 8c, Wrocław. The high-speed internet, workspace and printing facilities will be provided in this location as well as shuttle buses to the venues.

20. Contact

Wrocław Organizing Committee – The World Games 2017 Limited

Rynek 13, 50-101 Wrocław.

Mobile phone: +48 734 155 780

Fax: +48 71 777 94 50

email: biuro@theworldgames2017.com

Coordinates of the Event Director for orienteering specific requests:

Wojciech Dwojak

Mobile: +48 695 730 797

Email: wojciech.dwojak@gmail.com

21. Further information

Further info: IOF Eventor: <https://eventor.orienteering.org/Events/Show/5110>

Parallel to TWG2017 will be organized public competition O-Games. It will consist of 3 races 25-27.07.2017: long distance, middle distance and sprint distance. It will partly use the same Competition Area as The World Games. More info www.o-games.pl

WROCLAW RYNEK

SKALA 1:1500

AKTUALNOŚĆ: maj 2011
AUTOR: Wojciech Dwojak



www.bno.pl

22. Old maps
22.1 Sprint distance



znajdziewlesie.pl

TRASY DO ORIENTACJI TERENOWEJ



THE WORLD GAMES
WROCLAW 2017

BIEG NA ORIENTACJĘ
TO JEDNA Z DYSCYPLIN
THE WORLD GAMES

OSTRÓW TUMSKI

SKALA 1:4000

WARSTWICE CO 2m

AKTUALNOŚĆ: maj 2014

AUTOR: Adrian Kopczyński



www.bno.pl

LEGENDA:

- warstwica
- skarpa ziemna
- wał ziemny
- rów
- górnica, kopczyk
- obniżenie, dołek
- ściana skalna
- kamień
- bagno
- polana
- teren pól uprawnych
- las, utrudniona przebieżność
- granica kultur
- drzewo, drzewko lub krzak
- utwardzona droga, ścieżka
- nieutwardzona droga, ścieżka
- płot, mur nie do przejścia
- płot, mur do przejścia
- budynek, teren prywatny
- przejście, wiatła
- sztuczny obiekt



znajdzieszwlesie.pl

TRASY DO ORIENTACJI TERENOWEJ



THE WORLD GAMES
WROCLAW 2017

BIEG NA ORIENTACJĘ
TO JEDNA Z DYSCYPLIN
THE WORLD GAMES

WYSPY TUMSKIE

SKALA 1:4000

WARSTWICE CO 2m

AKTUALNOŚĆ: luty 2012

AUTOR: Adam Banakiewicz

znajdzieszwlesie.pl

TRASY DO ORIENTACJI TERENOWEJ



THE WORLD GAMES
WROCLAW 2017

BIEG NA ORIENTACJĘ
TO JEDNA Z DYSCYPLIN
THE WORLD GAMES

LEGENDA:

- warstwica
- skarpa ziemna
- wał ziemny
- rów
- górką, kopczyk
- obniżenie, dołek
- ściana skalna
- kamień
- bagno
- polana
- teren pętkowaty
- las, utrudniona przebieżność
- granica kultur
- drzewo, drzewko lub krzak
- utwardzona droga
- nieutwardzona droga, ścieżka
- płot, mur nie do przejścia
- płot, mur do przejścia
- budynek, teren prywatny
- przejście, wiata
- sztuczny obiekt



www.bno.pl



TRZEBNICA

SKALA 1:10 000 AKTUALNOŚĆ: 2000
 WARSTWICE CO 2,5 m AUTOR: Marcin Ciszek

znajdzieszwlesie.pl

TRASY DO ORIENTACJI TERENOWEJ



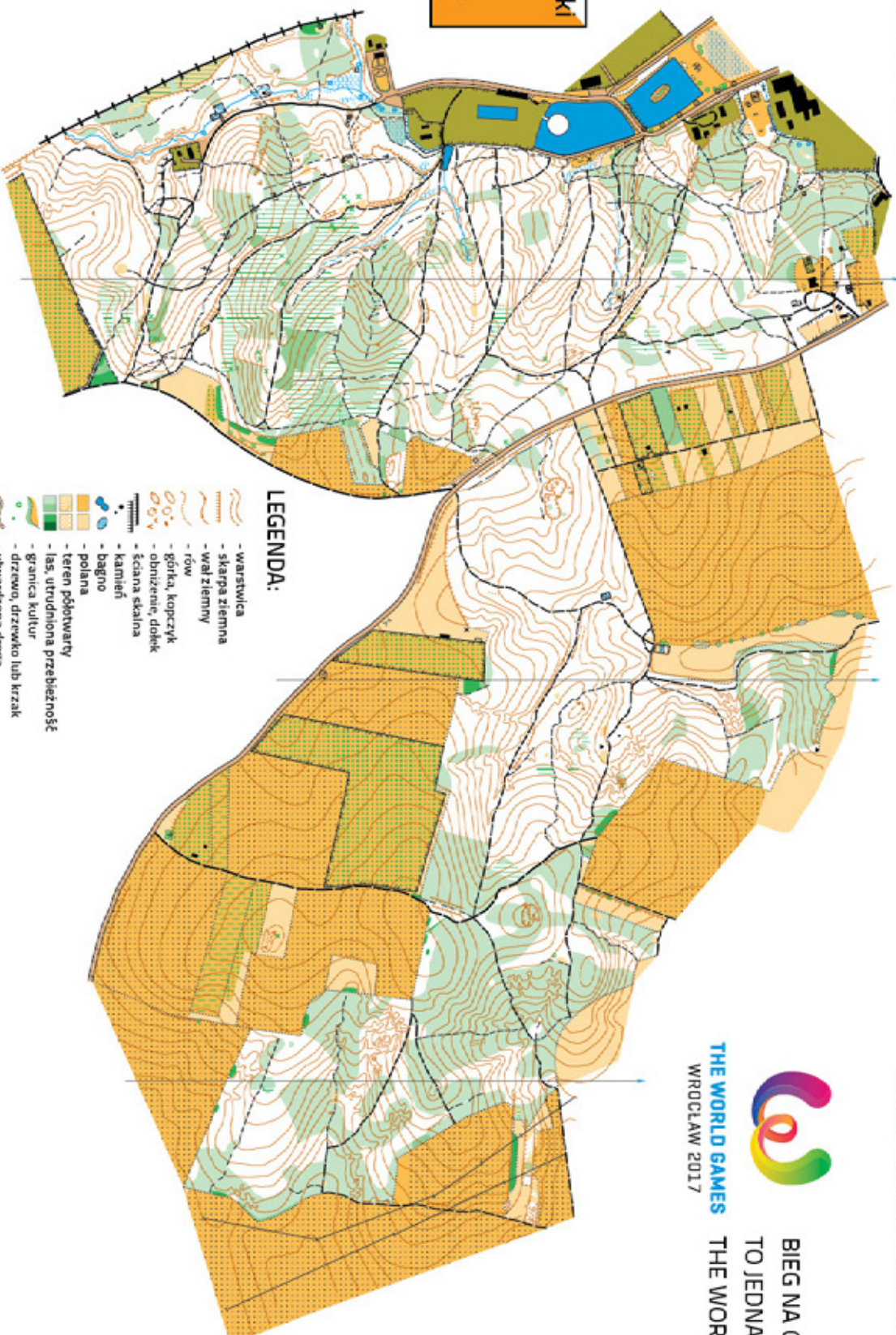
THE WORLD GAMES
 WROCŁAW 2017

BIEG NA ORIENTACJĘ
 TO JEDNA Z DYSCYPLIN
 THE WORLD GAMES

Dolnośląski
 Związek
 Orientacji
 Sportowej

22..2 Middle distance

- LEGENDA:**
- warstwica
 - skarpa ziemna
 - wał ziemny
 - rów
 - górkę, kopczyk
 - obniżenie, dołek
 - ściana skalna
 - kamień
 - bagno
 - polana
 - teren pólkowy
 - las, utrudniona przebieżność
 - granica kultur
 - drzewo, drzewko lub krzak
 - utwardzona droga
 - nieutwardzona droga, ścieżka
 - płot, mur nie do przejścia
 - płot, mur do przejścia
 - budynek, teren prywatny
 - przejście, wiatra
 - sztuczny obiekt



22.3 Sprint Relay

WROCŁAW - PERGOLA

SKALA 1:4000
WARSTWICE CO 2 m















AKTUALNOŚĆ: 2014
AUTOR: Wojciech Dwojak

znajdzsiewlesie.pl

TRASY DO ORIENTACJI TERENOWEJ



Annex 1 - Participation

Federation	Men	Women	Officials	Total
 Austria	2	2	2	6
 Belarus		1		1
 Belgium	1		1	2
 Brazil	2	2	2	6
 Canada	2	2	1	5
 Chinese Taipei	1	1	1	3
 Czech Republic	2	2	4	8
 Denmark	2	3	2	7
 Estonia	2	2	2	6
 Finland	2	2	2	6
 France	2	2	1	5
 Great Britain	2	2		4
 Hungary	2	2	3	7
 Italy		1		1
 Japan	1		1	2
 Kazakhstan		1		1
 Latvia		1		1
 New Zealand	2	2		4
 Norway	2	2	1	5
 Poland	2	2	4	8
 Russian Federation	2	2	2	6
 Spain	1			1
 Sweden	3	2	3	8
 Switzerland	3	2	2	7
 Ukraine	2	2	2	6
 United States			1	1
Sum	40	40	37	117

source: IOF Eventor